CAD FILE: U:\Major Design and Transport\Design Data\Tuggerawong\Tuggerawong Shared Path Design Stage 2 to 4 - F2018-01461\Concept design - stage 2 to 4\Concept by SRB 2019\21904_BASE - Consultation - Rev D - signed1.dwg DATE PRINTED: 16/08/2019 - 5:39 PM

Map reproduced with permission of UBD. Copyright Universal Publishers Pty Ltd. 2010

Central Coast Council

TUGGERAWONG FORESHORE

PROPOSED SHARED PATH
TUESDAY STREET TO PALMER STREET
STAGE 2 - 4 WORKS

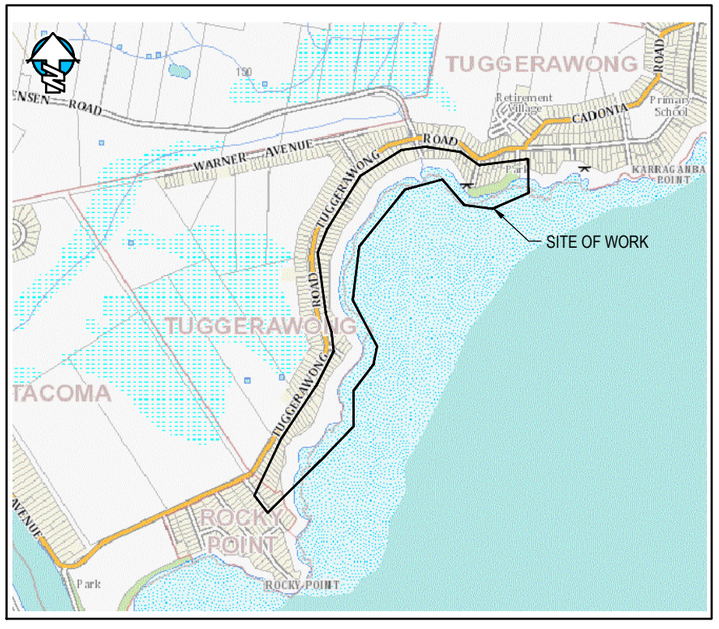

LOCALITY SKETCH

NOT TO SCALE

DRAWING SCHEDULE									
SHEET No	DRAWING TITLE	ISSUE No							
01	TITLE SHEET	A	B	C	D				
02	OVERALL STAGING PLAN : STAGE 1 - 5	A	B	C	D				
03-04	SITE PLAN : STAGE 2 - 4	A	B	C	D				
05	TYPICAL IMAGES OF SHARED PATH	A	B	C	D				
06-18	GENERAL ARRANGEMENT PLAN : STAGE 2 - 4	A	B	C	D				

REVISION: D

ECM IR No:

PROJECT No: **F2018/01461**

PREPARED BY:

SRB Consulting Civil Engineers
83 Patrick Crescent
SARATOGA NSW 2251
T 0402 134 113
F 02 4369 6525
E srbconsulting@bigpond.com
a.b.n 16 132 873 431

UTILITY INFORMATION SHOWN ON THIS PLAN IS INDICATIVE ONLY. IT IS THE SERVICE PROVIDERS RESPONSIBILITY TO IDENTIFY THE LOCATION OF ALL UTILITIES PRIOR TO WORKS AND TO AVOID DISTURBANCE OF THESE SERVICES.

REFERENCE FILES	
SURVEY:	C22452TUGGWONG 21904_BASE
SURVEYED:	CAHILL & CAM
DRAWN:	SRB
CERTIFIED:	CCC

ALL DIMENSIONS ARE IN METRES.
DO NOT SCALE.
TOPOGRAPHICAL SURVEY ONLY.

TEAM LEADER DESIGN

Eddy DATE: Aug. 2019

SHEET 01

OF 18

CAD FILE:U:\Major Design and Transport\Design Data\Tuggerawong\Tuggerawong Shared Path Design Stage 2 to 4 - F2018-01461\Concept design - stage 2 to 4\Concept by SRB 20190725\21904_BASE - Consultation - Rev D - signed1.dwg DATE PRINTED: 16/08/2019 - 5:40 PM

REVISION: D

PROJECT No: F2018/01461

ECM IR No:

D	ISSUED FOR PUBLIC CONSULTATION	LH	BE	15/08/19	
C	RE-ISSUED FOR REVIEW	SRB	CCC	17/07/19	
B	ISSUED FOR REVIEW	SRB	CCC	18/06/19	
A	CONCEPT LAYOUT	SRB	SRB	03/06/19	
◯	REVISION DETAILS	DRAWN	APPR	DATE	

REFERENCE FILES
SURVEY: C22452TUGWONG
DESIGN: 21904_BASE
SURVEYED: CAHILL & CAM
DESIGNED: SRB
CERTIFIED: CCC

PREPARED BY-
SRB Consulting Civil Engineers
83 Patrick Crescent
SARATOGA NSW 2251
T 0402 134 113
F 02 4369 6526
E srbconsulting@bigpond.com
a.b.n 16 132 873 431

RECOMMENDED- DATE: Aug. 2019
APPROVED- DATE: Aug. 2019

BASE SCALE FOR A3 PLAN
0 75 150 225 300 375m
1:7500@A3

COORDINATE SYSTEM: M.G.A. HEIGHT DATUM: A.H.D.

Central Coast Council

CENTRAL COAST COUNCIL
ROAD NAME & SUBURB
PROPOSED SHARED PATH
TUESDAY STREET TO PALMER STREET, TUGGERAWONG
OVERALL STAGING PLAN : STAGE 1 - 5

SHEET 02
OF 18

CAD FILE:Q:\Major Design and Transport\Design Data\Tuggerawong\Tuggerawong Shared Path Design Stage 2 to 4 - F2018-01461\Concept design - stage 2 to 4\Concept by SRB 20190725\21904_BASE - Consultation - Rev D - signed1.dwg DATE PRINTED: 16/08/2019 - 5:40 PM

REVISION: **D**

PROJECT No: **F2018/01461** ECM IR No:

D	ISSUED FOR PUBLIC CONSULTATION	LH	BE	15/08/19	REFERENCE FILES	
C	RE-ISSUED FOR REVIEW	SRB	CCC	17/07/19	SURVEY:	C22452TUGWONG
B	ISSUED FOR REVIEW	SRB	CCC	18/06/19	DESIGN:	21904_BASE
A	CONCEPT LAYOUT	SRB	SRB	03/06/19	SURVEYED:	CAHILL & CAM
○	REVISION DETAILS	DRAWN	APPR	DATE	DESIGNED:	SRB
					CERTIFIED:	CCC

PREPARED BY-
SRB Consulting Civil Engineers
83 Patrick Crescent
SARATOGA NSW 2251
T 0402 134 113
F 02 4369 6525
E srbconsulting@bigpond.com
a.b.n 16 132 873 431

RECOMMENDED- DATE: Aug. 2019

APPROVED- DATE: Aug. 2019

BASE SCALE FOR A3 PLAN
0 25 50 75 100 125m
1:2500@A3

COORDINATE SYSTEM: M.G.A. HEIGHT DATUM: A.H.D.

Central Coast Council

CENTRAL COAST COUNCIL
ROAD NAME & SUBURB
PROPOSED SHARED PATH
TUESDAY STREET TO PALMER STREET, TUGGERAWONG
SITE PLAN : STAGE 2 - 4

SHEET 03
OF 18

CAD FILE:Q:\Major Design and Transport\Design Data\Tuggerawong\Tuggerawong Shared Path Design Stage 2 to 4 F2018-01461\Concept design - stage 2 to 4\Concept by SRB 20190725\21904_BASE - Consultation - Rev D - signed1.dwg DATE PRINTED: 16/08/2019 - 5:41 PM

D	ISSUED FOR PUBLIC CONSULTATION	LH	BE	15/08/19	REFERENCE FILES		
C	RE-ISSUED FOR REVIEW	SRB	CCC	17/07/19	SURVEY:	C22452TUGWONG	
B	ISSUED FOR REVIEW	SRB	CCC	18/06/19	DESIGN:	21904_BASE	
A	CONCEPT LAYOUT	SRB	SRB	03/06/19	SURVEYED:	CAHILL & CAM	
◯	REVISION DETAILS	DRAWN	APPR	DATE	DESIGNED:	SRB	
					CERTIFIED:	CCC	

PREPARED BY-
SRB Consulting Civil Engineers
83 Patrick Crescent
SARATOGA NSW 2251
T 0402 134 113
F 02 4369 6525
E srbconsulting@bigpond.com
a.b.n 16 132 873 431

RECOMMENDED- DATE: Aug. 2019
APPROVED- DATE: Aug. 2019

BASE SCALE FOR A3 PLAN
0 25 50 75 100 125m
1:2500@A3
COORDINATE SYSTEM: M.G.A. HEIGHT DATUM: A.H.D.

Central Coast Council

CENTRAL COAST COUNCIL
ROAD NAME & SUBURB
PROPOSED SHARED PATH
TUESDAY STREET TO PALMER STREET, TUGGERAWONG
SITE PLAN : STAGE 2 - 4

SHEET 04
OF 18

REVISION: D
ECM IR No:
PROJECT No: F2018/01461

CAD FILE:Q:\Major Design and Transport\Design Data\Tuggerawong\Tuggerawong Shared Path Design Stage 2 to 4 - F2018-01461\Concept design - stage 2 to 4\Concept by SRB 20190725\21904_BASE - Consultation - Rev D - signed1.dwg DATE PRINTED: 16/08/2019 - 5:41 PM

TYPICAL IMAGES

RAISED CONCRETE SHARED PATH (RAISED 200-300mm)

CONCRETE SHARED PATH FLUSH WITH GROUND LEVEL



ELEVATED FIBRE REINFORCED PLASTIC (FRP) SHARED PATH

FOOTBRIGE

CONCRETE EDGE BEAM RETAINING WALL

LINE MARKING ON SHARED PATH

REVISION: D

ECM IR No:

PROJECT No: F2018/01461

D	ISSUED FOR PUBLIC CONSULTATION	LH	BE	15/08/19	REFERENCE FILES	
C	RE-ISSUED FOR REVIEW	SRB	CCC	17/07/19	SURVEY:	C22452TUGWONG
B	ISSUED FOR REVIEW	SRB	CCC	18/06/19	DESIGN:	21904_BASE
A	CONCEPT LAYOUT	SRB	SRB	03/06/19	SURVEYED:	CAHILL & CAM
○	REVISION DETAILS	DRAWN	APPR	DATE	DESIGNED:	SRB
					CERTIFIED:	CCC

PREPARED BY-
SRB Consulting Civil Engineers
83 Patrick Crescent
SARATOGA NSW 2251
T 0402 134 113
F 02 4369 6525
E srbconsulting@bigpond.com
a.b.n 16 132 873 431

RECOMMENDED- DATE: Aug. 2019

APPROVED- DATE: Aug. 2019

BASE SCALE FOR A3 PLAN

NOT TO SCALE

COORDINATE SYSTEM: M.G.A. HEIGHT DATUM: A.H.D.

Central Coast Council

CENTRAL COAST COUNCIL

ROAD NAME & SUBURB

PROPOSED SHARED PATH

TUESDAY STREET TO PALMER STREET, TUGGERAWONG

TYPICAL IMAGES OF SHARED PATH

SHEET 05 OF 18

CAD FILE:\Q\Major Design and Transport\Design Data\Tuggerawong Shared Path Design Stage 2 to 4 - F2018-01461\Concept design - stage 2 to 4\Concept by SRB 20190729\21904_BASE - Consultation - Rev D - signed1.dwg DATE PRINTED: 16/08/2019 - 5:41 PM

LEGEND

- PROPOSED 3m WIDE RAISED CONCRETE SHARED PATH (RAISED 200-300mm TYPICAL)
- PROPOSED 3m WIDE ON-GRADE CONCRETE SHARED PATH (FLUSH WITH GROUND LEVEL TYPICAL)
- PROPOSED 3m WIDE ELEVATED FIBRE REINFORCED PLASTIC SHARED PATH (VARIABLE HEIGHT)
- TREE - TRUNK DIAMETER >=0.4m
- TREE - TRUNK DIAMETER 0.2m - 0.4m
- TREE - TRUNK DIAMETER 0.15m - 0.2m
- TREE - TRUNK DIAMETER 0.1m - 0.15m
- TREE - TRUNK DIAMETER 0.05m - 0.1m
- TREE STUMP
- TREE TO BE REMOVED

TUGGERAH LAKE

PROVIDE CONCRETE SLAB WITH BENCH SEAT AND BIKE RACKS

STAGE 2

PROVIDE GRATED DRAINAGE CHANNEL

CONSTRUCT SANDSTONE BLOCK RETAINING WALL

PROVIDE LINE MARKING

No. 296A LOT 64B D.P.3441077

No. 294A LOT 63B D.P.348853

No. 292A LOT 62B D.P.395114

No. 290A LOT 2 D.P.532256

No. 288A LOT 602 D.P.506466

No. 286A LOT 2 D.P.201864

OPEN CHANNEL

STAGE 1

STAGE 2

TUESDAY STREET

MATCH LINE A

REVISION: D

ECM IR No:

PROJECT No: F2018/01461

D	ISSUED FOR PUBLIC CONSULTATION	LH	BE	15/08/19	REFERENCE FILES SURVEY:	C22452TUGWONG
C	RE-ISSUED FOR REVIEW	SRB	CCC	17/07/19	DESIGN:	21904_BASE
B	ISSUED FOR REVIEW	SRB	CCC	18/06/19	SURVEYED:	CAHILL & CAM
A	CONCEPT LAYOUT	SRB	SRB	03/06/19	DESIGNED:	SRB
○	REVISION DETAILS	DRAWN	APPR	DATE	CERTIFIED:	CCC

PREPARED BY-
SRB Consulting Civil Engineers
83 Patrick Crescent
SARATOGA NSW 2251
T 0402 134 113
F 02 4369 6525
E srbconsulting@bigpond.com
a.b.n 16 132 873 431

RECOMMENDED- DATE: Aug. 2019
APPROVED- DATE: Aug. 2019

BASE SCALE FOR A3 PLAN
0 5 10 15 20m
1:400@A3

COORDINATE SYSTEM: M.G.A. HEIGHT DATUM: A.H.D.

Central Coast Council

CENTRAL COAST COUNCIL
ROAD NAME & SUBURB
PROPOSED SHARED PATH
TUESDAY STREET TO PALMER STREET, TUGGERAWONG
GENERAL ARRANGEMENT PLAN : STAGE 2 - 4

SHEET 06
OF 18

CAD FILE:Q:\Major Design and Transport\Design Data\Tuggerawong\Tuggerawong Shared Path Design Stage 2 to 4 F2018-01461\Concept design - stage 2 to 4\Concept by SRB 20190729\21904_BASE - Consultation - Rev D - signed1.dwg DATE PRINTED: 16/08/2019 - 5:42 PM

PROVIDE CONCRETE SLAB WITH SEAT

TUGGERAH LAKE

STAGE 2

PROVIDE GRATED DRAINAGE CHANNEL

STAGE 2

MONDAY STREET

No. 298
LOT C
D.P.399735

No. 296A
LOT 64B
D.P.3441077

No. 300
LOT 1
D.P.552964

No. 302A
LOT 671
D.P.1128135

MATCH LINE A

MATCH LINE B

LEGEND

- PROPOSED 3m WIDE RAISED CONCRETE SHARED PATH (RAISED 200-300mm TYPICAL)
- PROPOSED 3m WIDE ON-GRADE CONCRETE SHARED PATH (FLUSH WITH GROUND LEVEL TYPICAL)
- PROPOSED 3m WIDE ELEVATED FIBRE REINFORCED PLASTIC SHARED PATH (VARIABLE HEIGHT)
- TREE - TRUNK DIAMETER >=0.4m
- TREE - TRUNK DIAMETER 0.2m - 0.4m
- TREE - TRUNK DIAMETER 0.15m - 0.2m
- TREE - TRUNK DIAMETER 0.1m - 0.15m
- TREE - TRUNK DIAMETER 0.05m - 0.1m
- TREE STUMP
- TREE TO BE REMOVED

REVISION: D

ECM IR No:

PROJECT No: F2018/01461

D	ISSUED FOR PUBLIC CONSULTATION	LH	BE	15/08/19	
C	RE-ISSUED FOR REVIEW	SRB	CCC	17/07/19	
B	ISSUED FOR REVIEW	SRB	CCC	18/06/19	
A	CONCEPT LAYOUT	SRB	SRB	03/06/19	
○	REVISION DETAILS	DRAWN	APPR	DATE	

REFERENCE FILES
SURVEY: C22452TUGWONG
DESIGN: 21904_BASE
SURVEYED: CAHILL & CAM
DESIGNED: SRB
CERTIFIED: CCC

PREPARED BY-
SRB Consulting Civil Engineers
83 Patrick Crescent
SARATOGA NSW 2251
T 0402 134 113
F 02 4369 6525
E srbconsulting@bigpond.com
a.b.n 16 132 873 431

RECOMMENDED- DATE: Aug. 2019
APPROVED- DATE: Aug. 2019

BASE SCALE FOR A3 PLAN
0 5 10 15 20m
1:400@A3

COORDINATE SYSTEM: M.G.A. HEIGHT DATUM: A.H.D.

Central Coast Council

CENTRAL COAST COUNCIL
ROAD NAME & SUBURB
PROPOSED SHARED PATH
TUESDAY STREET TO PALMER STREET, TUGGERAWONG
GENERAL ARRANGEMENT PLAN : STAGE 2 - 4

SHEET 07
OF 18

CAD FILE:Q:\Major Design and Transport\Design Data\Tuggerawong\Tuggerawong Shared Path Design Stage 2 to 4-F2018-01461\Concept design - stage 2 to 4\Concept by SRB 20190729\21904_BASE - Consultation - Rev D - signed1.dwg DATE PRINTED: 16/08/2019 - 5:42 PM

LEGEND

- PROPOSED 3m WIDE RAISED CONCRETE SHARED PATH (RAISED 200-300mm TYPICAL)
- PROPOSED 3m WIDE ON-GRADE CONCRETE SHARED PATH (FLUSH WITH GROUND LEVEL TYPICAL)
- PROPOSED 3m WIDE ELEVATED FIBRE REINFORCED PLASTIC SHARED PATH (VARIABLE HEIGHT)
- TREE - TRUNK DIAMETER >=0.4m
- TREE - TRUNK DIAMETER 0.2m - 0.4m
- TREE - TRUNK DIAMETER 0.15m - 0.2m
- TREE - TRUNK DIAMETER 0.1m - 0.15m
- TREE - TRUNK DIAMETER 0.05m - 0.1m
- TREE STUMP
- TREE TO BE REMOVED

D	ISSUED FOR PUBLIC CONSULTATION	LH	BE	15/08/19	
C	RE-ISSUED FOR REVIEW	SRB	CCC	17/07/19	
B	ISSUED FOR REVIEW	SRB	CCC	18/06/19	
A	CONCEPT LAYOUT	SRB	SRB	03/06/19	
○	REVISION DETAILS	DRAWN	APPR	DATE	

REFERENCE FILES
SURVEY: C22452TUGWONG
DESIGN: 21904_BASE
SURVEYED: CAHILL & CAM
DESIGNED: SRB
CERTIFIED: CCC

PREPARED BY-
SRB Consulting Civil Engineers
83 Patrick Crescent
SARATOGA NSW 2251
T 0402 134 113
F 02 4369 6525
E srbconsulting@bigpond.com
a.b.n 16 132 873 431

RECOMMENDED- DATE: Aug. 2019
APPROVED- DATE: Aug. 2019

BASE SCALE FOR A3 PLAN
0 5 10 15 20m
1:400@A3
COORDINATE SYSTEM: M.G.A. HEIGHT DATUM: A.H.D.

Central Coast Council

CENTRAL COAST COUNCIL
ROAD NAME & SUBURB
PROPOSED SHARED PATH
TUESDAY STREET TO PALMER STREET, TUGGERAWONG
GENERAL ARRANGEMENT PLAN : STAGE 2 - 4

SHEET 08 OF 18

REVISION: D
ECM IR No:
PROJECT No: F2018/01461

CAD FILE:\Major Design and Transport\Design Data\Tuggerawong Shared Path Design Stage 2 to 4 - F2018-01461\Concept design - stage 2 to 4\Concept by SRB 20190725\21904_BASE - Consultation - Rev D - signed1.dwg DATE PRINTED: 16/08/2019 - 5:43 PM

LEGEND

- PROPOSED 3m WIDE RAISED CONCRETE SHARED PATH (RAISED 200-300mm TYPICAL)
- PROPOSED 3m WIDE ON-GRADE CONCRETE SHARED PATH (FLUSH WITH GROUND LEVEL TYPICAL)
- PROPOSED 3m WIDE ELEVATED FIBRE REINFORCED PLASTIC SHARED PATH (VARIABLE HEIGHT)
- TREE - TRUNK DIAMETER >=0.4m
- TREE - TRUNK DIAMETER 0.2m - 0.4m
- TREE - TRUNK DIAMETER 0.15m - 0.2m
- TREE - TRUNK DIAMETER 0.1m - 0.15m
- TREE - TRUNK DIAMETER 0.05m - 0.1m
- TREE STUMP
- TREE TO BE REMOVED

TUGGERAH LAKE

MATCH LINE D

PROVIDE GRATED DRAINAGE CHANNEL

STAGE 2

MATCH LINE C

CONSTRUCT FOOTBRIDGE

REMOVE 5 TREES

INSTALL GATE

STAGE 2

POTENTIAL FUTURE PARK, PLAYGROUND & TOILETS

WARNER STREET

No. 326 LOT 64 D.P.13019

No. 328 LOT 63 D.P.13019

No. 330 LOT 62 D.P.13019

No. 332 LOT 61 D.P.13019

No. 334 LOT 60 D.P.13019

No. 336 LOT 59 D.P.13019

No. 338 LOT 2 D.P.570368

No. 340A LOT 4 D.P.826333

No. 342 LOT 3 D.P.826333

D	ISSUED FOR PUBLIC CONSULTATION	LH	BE	15/08/19	
C	RE-ISSUED FOR REVIEW	SRB	CCC	17/07/19	
B	ISSUED FOR REVIEW	SRB	CCC	18/06/19	
A	CONCEPT LAYOUT	SRB	SRB	03/06/19	
◯	REVISION DETAILS	DRAWN	APPR	DATE	

REFERENCE FILES
SURVEY: C22452TUGWONG
DESIGN: 21904_BASE
SURVEYED: CAHILL & CAM
DESIGNED: SRB
CERTIFIED: CCC

PREPARED BY-
SRB Consulting Civil Engineers
83 Patrick Crescent
SARATOGA NSW 2251
T 0402 134 113
F 02 4369 6525
E srbconsulting@bigpond.com
a.b.n 16 132 873 431

RECOMMENDED- DATE: Aug. 2019

APPROVED- DATE: Aug. 2019

BASE SCALE FOR A3 PLAN
0 5 10 15 20m
1:400@A3

COORDINATE SYSTEM: M.G.A. HEIGHT DATUM: A.H.D.

Central Coast Council

CENTRAL COAST COUNCIL
ROAD NAME & SUBURB
PROPOSED SHARED PATH
TUESDAY STREET TO PALMER STREET, TUGGERAWONG
GENERAL ARRANGEMENT PLAN : STAGE 2 - 4

SHEET 09 OF 18

REVISION: D

ECM IR No:

PROJECT No: F2018/01461

CAD FILE: U:\Major Design and Transport\Design Data\Tuggerawong\Tuggerawong Shared Path Design Stage 2 to 4 - F2018-01461\Concept design - stage 2 to 4\Concept by SRB 20190729\21904_BASE - Consultation - Rev D - signed1.dwg DATE PRINTED: 16/08/2019 - 5:43 PM

LEGEND

- PROPOSED 3m WIDE RAISED CONCRETE SHARED PATH (RAISED 200-300mm TYPICAL)
- PROPOSED 3m WIDE ON-GRADE CONCRETE SHARED PATH (FLUSH WITH GROUND LEVEL TYPICAL)
- PROPOSED 3m WIDE ELEVATED FIBRE REINFORCED PLASTIC SHARED PATH (VARIABLE HEIGHT)
- TREE - TRUNK DIAMETER >=0.4m
- TREE - TRUNK DIAMETER 0.2m - 0.4m
- TREE - TRUNK DIAMETER 0.15m - 0.2m
- TREE - TRUNK DIAMETER 0.1m - 0.15m
- TREE - TRUNK DIAMETER 0.05m - 0.1m
- TREE STUMP
- TREE TO BE REMOVED

TUGGERAH LAKE

REEDS

MATCH LINE E

CONSTRUCT FOOTBRIDGE

REMOVE 1 TREE

STAGE 3

PROVIDE GRATED DRAINAGE CHANNEL

PROVIDE LINE MARKING

FEBRUARY ST

No. 1 LOT 462 D.P.608448

No. 360 LOT 47 D.P.13019

No. 358 LOT 48 D.P.13019

No. 356 LOT 49 D.P.13019

No. 352 LOT 322 D.P.778483

CONSTRUCT FOOTBRIDGE

PROVIDE GRATED DRAINAGE CHANNEL

REEDS

STAGE 2

MATCH LINE D

D	ISSUED FOR PUBLIC CONSULTATION	LH	BE	15/08/19	
C	RE-ISSUED FOR REVIEW	SRB	CCC	17/07/19	
B	ISSUED FOR REVIEW	SRB	CCC	18/06/19	
A	CONCEPT LAYOUT	SRB	SRB	03/06/19	
◯	REVISION DETAILS	DRAWN	APPR	DATE	

REFERENCE FILES
SURVEY: C22452TUGWONG
DESIGN: 21904_BASE
SURVEYED: CAHILL & CAM
DESIGNED: SRB
CERTIFIED: CCC

PREPARED BY-
SRB Consulting Civil Engineers
83 Patrick Crescent
SARATOGA NSW 2251
T 0402 134 113
F 02 4369 6526
E srbconsulting@bigpond.com
a.b.n 16 132 873 431

RECOMMENDED- DATE: Aug. 2019

APPROVED- DATE: Aug. 2019

BASE SCALE FOR A3 PLAN
0 5 10 15 20m
1:400@A3

COORDINATE SYSTEM: M.G.A. HEIGHT DATUM: A.H.D.

Central Coast Council

CENTRAL COAST COUNCIL
ROAD NAME & SUBURB
PROPOSED SHARED PATH
TUESDAY STREET TO PALMER STREET, TUGGERAWONG
GENERAL ARRANGEMENT PLAN : STAGE 2 - 4

SHEET 10
OF 18

REVISION: D

ECM IR No:

PROJECT No: **F2018/01461**

CAD FILE:Q:\Major Design and Transport\Design Data\Tuggerawong\Tuggerawong Shared Path Design Stage 2 to 4 - F2018-01461\Concept design - stage 2 to 4\Concept by SRB 20190729\21904_BASE - Consultation - Rev D - signed1.dwg DATE PRINTED: 16/08/2019 - 5:44 PM

REMOVE 2 TREES

REMOVE TREE STUMP

MATCH LINE E

TUGGERAH LAKE

REMOVE 2 TREES

STAGE 3

SEA GRASS

SEA GRASS

CONSTRUCT FIBRE REINFORCED PLASTIC (FRP) ELEVATED PATH STRUCTURE ACROSS LOW-LYING AREA.

MATCH LINE F

SEA GRASS

PROVIDE LINE MARKING

STAGE 3

No. 366 LOT 44

No. 368 LOT 43 D.P.13019

No. 370 LOT 42 D.P.13019

No. 372 LOT 41 D.P.13019

No. 374 LOT 4012 D.P.852825

No. 376 LOT 39 D.P.13019

No. 378 LOT 38 D.P.13019

No. 380 LOT 37 D.P.13019

No. 382 S.P.36959

LEGEND

- PROPOSED 3m WIDE RAISED CONCRETE SHARED PATH (RAISED 200-300mm TYPICAL)
- PROPOSED 3m WIDE ON-GRADE CONCRETE SHARED PATH (FLUSH WITH GROUND LEVEL TYPICAL)
- PROPOSED 3m WIDE ELEVATED FIBRE REINFORCED PLASTIC SHARED PATH (VARIABLE HEIGHT)
- TREE - TRUNK DIAMETER >=0.4m
- TREE - TRUNK DIAMETER 0.2m - 0.4m
- TREE - TRUNK DIAMETER 0.15m - 0.2m
- TREE - TRUNK DIAMETER 0.1m - 0.15m
- TREE - TRUNK DIAMETER 0.05m - 0.1m
- TREE STUMP
- TREE TO BE REMOVED

REVISION: D

ECM IR No:

PROJECT No: F2018/01461

D	ISSUED FOR PUBLIC CONSULTATION	LH	BE	15/08/19	REFERENCE FILES	
C	RE-ISSUED FOR REVIEW	SRB	CCC	17/07/19	SURVEY:	C22452TUGWONG
B	ISSUED FOR REVIEW	SRB	CCC	18/06/19	DESIGN:	21904_BASE
A	CONCEPT LAYOUT	SRB	SRB	03/06/19	SURVEYED:	CAHILL & CAM
○	REVISION DETAILS	DRAWN	APPR	DATE	DESIGNED:	SRB
					CERTIFIED:	CCC

PREPARED BY-

SRB Consulting Civil Engineers
83 Patrick Crescent
SARATOGA NSW 2251
T 0402 134 113
F 02 4369 6525
E srbconsulting@bigpond.com
a.b.n 16 132 873 431

RECOMMENDED- DATE: Aug. 2019

APPROVED- DATE: Aug. 2019

BASE SCALE FOR A3 PLAN

0 5 10 15 20m

1:400@A3

COORDINATE SYSTEM: M.G.A. HEIGHT DATUM: A.H.D.

Central Coast Council

CENTRAL COAST COUNCIL

ROAD NAME & SUBURB

PROPOSED SHARED PATH

TUESDAY STREET TO PALMER STREET, TUGGERAWONG

GENERAL ARRANGEMENT PLAN : STAGE 2 - 4

SHEET 11 OF 18

CAD FILE:Q:\Major Design and Transport\Design Data\Tuggerawong\Tuggerawong Shared Path Design Stage 2 to 4 - F2018-01461\Concept design - stage 2 to 4\Concept by SRB 20190729\21904_BASE - Consultation - Rev D - signed1.dwg DATE PRINTED: 16/08/2019 - 5:45 PM

LEGEND

- PROPOSED 3m WIDE RAISED CONCRETE SHARED PATH (RAISED 200-300mm TYPICAL)
- PROPOSED 3m WIDE ON-GRADE CONCRETE SHARED PATH (FLUSH WITH GROUND LEVEL TYPICAL)
- PROPOSED 3m WIDE ELEVATED FIBRE REINFORCED PLASTIC SHARED PATH (VARIABLE HEIGHT)
- TREE - TRUNK DIAMETER >=0.4m
- TREE - TRUNK DIAMETER 0.2m - 0.4m
- TREE - TRUNK DIAMETER 0.15m - 0.2m
- TREE - TRUNK DIAMETER 0.1m - 0.15m
- TREE - TRUNK DIAMETER 0.05m - 0.1m
- TREE STUMP
- TREE TO BE REMOVED

MATCH LINE F

MATCH LINE G

TUGGERAH LAKE

PROVIDE GRATED DRAINAGE CHANNEL

PROVIDE PIPE CROSSING

REEDS

REEDS

REEDS

STAGE 3

STAGE 3

PLACE FILL IN THIS AREA TO PREVENT PONDING OF WATER

PROVIDE LINE MARKING

No. 388 LOT 33 D.P.13019

No. 390 LOT 32 D.P.13019

No. 392 LOT 312 D.P.828784

No. 394 LOT 30 D.P.13019

No. 396 LOT 29 D.P.13019

No. 398 LOT 28 D.P.13019

No. 400 LOT 27 D.P.13019

No. 402 LOT 26 D.P.13019

No. 404 LOT 25 D.P.13019

D	ISSUED FOR PUBLIC CONSULTATION	LH	BE	15/08/19	
C	RE-ISSUED FOR REVIEW	SRB	CCC	17/07/19	
B	ISSUED FOR REVIEW	SRB	CCC	18/06/19	
A	CONCEPT LAYOUT	SRB	SRB	03/06/19	
◯	REVISION DETAILS	DRAWN	APPR	DATE	

REFERENCE FILES
SURVEY: C22452TUGWONG
DESIGN: 21904_BASE
SURVEYED: CAHILL & CAM
DESIGNED: SRB
CERTIFIED: CCC

PREPARED BY-
SRB Consulting Civil Engineers
83 Patrick Crescent
SARATOGA NSW 2251
T 0402 134 113
F 02 4369 6525
E srbconsulting@bigpond.com
a.b.n 16 132 873 431

RECOMMENDED- DATE: Aug. 2019

APPROVED- DATE: Aug. 2019

BASE SCALE FOR A3 PLAN
0 5 10 15 20m
1:400@A3

COORDINATE SYSTEM: M.G.A. HEIGHT DATUM: A.H.D.

Central Coast Council

CENTRAL COAST COUNCIL
ROAD NAME & SUBURB
PROPOSED SHARED PATH
TUESDAY STREET TO PALMER STREET, TUGGERAWONG
GENERAL ARRANGEMENT PLAN : STAGE 2 - 4

SHEET 12
OF 18

REVISION: D

ECM IR No:

PROJECT No: F2018/01461

CAD FILE:\2Major Design and Transport\Design Data\Tuggerawong\Tuggerawong Shared Path Design Stage 2 to 4-F2018-01461\Concept design - stage 2 to 4\Concept by SRB 2019\25\21904_BASE - Consultation - Rev D - signed1.dwg DATE PRINTED: 16/08/2019 - 5:45 PM

LEGEND

- PROPOSED 3m WIDE RAISED CONCRETE SHARED PATH (RAISED 200-300mm TYPICAL)
- PROPOSED 3m WIDE ON-GRADE CONCRETE SHARED PATH (FLUSH WITH GROUND LEVEL TYPICAL)
- PROPOSED 3m WIDE ELEVATED FIBRE REINFORCED PLASTIC SHARED PATH (VARIABLE HEIGHT)
- TREE - TRUNK DIAMETER >=0.4m
- TREE - TRUNK DIAMETER 0.2m - 0.4m
- TREE - TRUNK DIAMETER 0.15m - 0.2m
- TREE - TRUNK DIAMETER 0.1m - 0.15m
- TREE - TRUNK DIAMETER 0.05m - 0.1m
- TREE STUMP
- TREE TO BE REMOVED

TUGGERAH LAKE

CONSTRUCT FOOTBRIDGE

CONSTRUCT SANDSTONE BLOCK RETAINING

MATCH LINE H

REEDS

SEA GRASS

SEA GRASS

REEDS

REEDS

STAGE 3

REMOVE 2 TREES

No. 420 LOT 17 D.P.13019

No. 418 LOT 18 D.P.13019

No. 416 LOT 19 D.P.13019

No. 414 LOT 20 D.P.13019

No. 412 LOT 21 D.P.13019

No. 410 LOT 22 D.P.13019

No. 408 LOT 23 D.P.13019

No. 406 LOT 24 D.P.13019

STAGE 3

PROVIDE LINE MARKING

PLACE FILL IN THIS AREA TO PREVENT PONDING OF WATER

MATCH LINE G

D	ISSUED FOR PUBLIC CONSULTATION	LH	BE	15/08/19	
C	RE-ISSUED FOR REVIEW	SRB	CCC	17/07/19	
B	ISSUED FOR REVIEW	SRB	CCC	18/06/19	
A	CONCEPT LAYOUT	SRB	SRB	03/06/19	
◯	REVISION DETAILS	DRAWN	APPR	DATE	

REFERENCE FILES
SURVEY: C22452TUGWONG
DESIGN: 21904_BASE
SURVEYED: CAHILL & CAM
DESIGNED: SRB
CERTIFIED: CCC

PREPARED BY-
SRB Consulting Civil Engineers
83 Patrick Crescent
SARATOGA NSW 2251
T 0402 134 113
F 02 4369 6526
E srbconsulting@bigpond.com
a.b.n 16 132 873 431

RECOMMENDED- DATE: Aug. 2019

APPROVED- DATE: Aug. 2019

BASE SCALE FOR A3 PLAN
0 5 10 15 20m
1:400@A3

COORDINATE SYSTEM: M.G.A. HEIGHT DATUM: A.H.D.

Central Coast Council

CENTRAL COAST COUNCIL
ROAD NAME & SUBURB
PROPOSED SHARED PATH
TUESDAY STREET TO PALMER STREET, TUGGERAWONG
GENERAL ARRANGEMENT PLAN : STAGE 2 - 4

SHEET 13
OF 18

REVISION: D

ECM IR No:

PROJECT No: F2018/01461

CAD FILE:Q:\Major Design and Transport\Design Data\Tuggerawong\Tuggerawong Shared Path Design Stage 2 to 4 - F2018-01461\Concept design - stage 2 to 4\Concept by SRB 20190725\21904_BASE - Consultation - Rev D - signed1.dwg DATE PRINTED: 16/08/2019 - 5:46 PM

PROVIDE CONCRETE SLAB WITH BENCH SEAT AND BIKE RACKS

TUGGERAH LAKE

REMOVE 1 CORAL TREE

CONSTRUCT EDGE BEAM RETAINING WALL

STAGE 3

PROVIDE LINE MARKING

No. 6 LOT 14B D.P.408650

REMOVE 3 TREES

STAGE 4

No. 4 LOT 14A D.P.408650

No. 2A LOT 2 D.P.500072

MATCH LINE H

MARCH STREET

REMOVE 2 TREES

REMOVE 1 SICK TREE

MATCH LINE I

STAGE 4

No. 422 LOT 16 D.P.13019

No. 424 LOT 13 D.P.13019

No. 426 LOT 12 D.P.13019

REMOVE 1 CORAL TREE

No. 428 LOT 11 D.P.13019

No. 430 LOT 10 D.P.13019

LEGEND

- PROPOSED 3m WIDE RAISED CONCRETE SHARED PATH (RAISED 200-300mm TYPICAL)
- PROPOSED 3m WIDE ON-GRADE CONCRETE SHARED PATH (FLUSH WITH GROUND LEVEL TYPICAL)
- PROPOSED 3m WIDE ELEVATED FIBRE REINFORCED PLASTIC SHARED PATH (VARIABLE HEIGHT)
- TREE - TRUNK DIAMETER >=0.4m
- TREE - TRUNK DIAMETER 0.2m - 0.4m
- TREE - TRUNK DIAMETER 0.15m - 0.2m
- TREE - TRUNK DIAMETER 0.1m - 0.15m
- TREE - TRUNK DIAMETER 0.05m - 0.1m
- TREE STUMP
- TREE TO BE REMOVED

REVISION: D

D	ISSUED FOR PUBLIC CONSULTATION	LH	BE	15/08/19	
C	RE-ISSUED FOR REVIEW	SRB	CCC	17/07/19	
B	ISSUED FOR REVIEW	SRB	CCC	18/06/19	
A	CONCEPT LAYOUT	SRB	SRB	03/06/19	
○	REVISION DETAILS	DRAWN	APPR	DATE	

REFERENCE FILES
SURVEY: C22452TUGWONG
DESIGN: 21904_BASE
SURVEYED: CAHILL & CAM
DESIGNED: SRB
CERTIFIED: CCC

PREPARED BY-
SRB Consulting Civil Engineers
83 Patrick Crescent
SARATOGA NSW 2251
T 0402 134 113
F 02 4369 6525
E srbconsulting@bigpond.com
a.b.n 16 132 873 431

RECOMMENDED- DATE: Aug. 2019
APPROVED- DATE: Aug. 2019

BASE SCALE FOR A3 PLAN
0 5 10 15 20m
1:400@A3
COORDINATE SYSTEM: M.G.A. HEIGHT DATUM: A.H.D.

Central Coast Council

CENTRAL COAST COUNCIL
ROAD NAME & SUBURB
PROPOSED SHARED PATH
TUESDAY STREET TO PALMER STREET, TUGGERAWONG
GENERAL ARRANGEMENT PLAN : STAGE 2 - 4

SHEET 14 OF 18

ECM IR No:

PROJECT No: **F2018/01461**

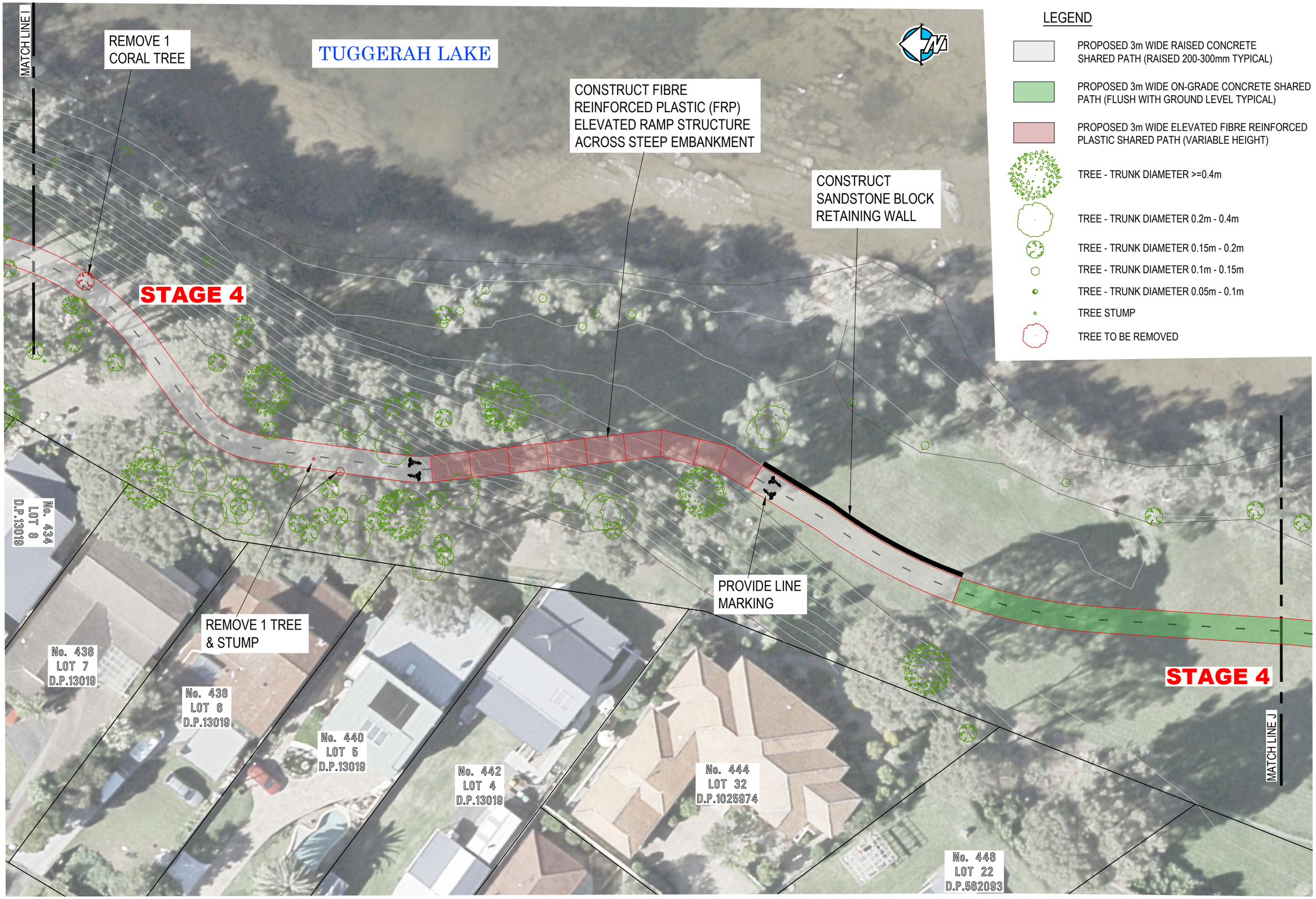

REVISION: D

ECM IR No:

PROJECT No: F2018/01461

D	ISSUED FOR PUBLIC CONSULTATION	LH	BE	15/08/19
C	RE-ISSUED FOR REVIEW	SRB	CCC	17/07/19
B	ISSUED FOR REVIEW	SRB	CCC	18/06/19
A	CONCEPT LAYOUT	SRB	SRB	03/06/19
○	REVISION DETAILS	DRAWN	APPR	DATE

REFERENCE FILES
SURVEY: C22452TUGWONG
DESIGN: 21904_BASE
SURVEYED: CAHILL & CAM
DESIGNED: SRB
CERTIFIED: CCC

PREPARED BY-
SRB Consulting Civil Engineers
83 Patrick Crescent
SARATOGA NSW 2251
T 0402 134 113
F 02 4369 6525
E srbconsulting@bigpond.com
a.b.n 16 132 873 431

RECOMMENDED- DATE: Aug. 2019
APPROVED- DATE: Aug. 2019

BASE SCALE FOR A3 PLAN
0 5 10 15 20m
1:400@A3
COORDINATE SYSTEM: M.G.A. HEIGHT DATUM: A.H.D.

Central Coast Council

CENTRAL COAST COUNCIL
ROAD NAME & SUBURB
PROPOSED SHARED PATH
TUESDAY STREET TO PALMER STREET, TUGGERAWONG
GENERAL ARRANGEMENT PLAN : STAGE 2 - 4

SHEET 15 OF 18

CAD FILE:Q:\Major Design and Transport\Design Data\Tuggerawong\Tuggerawong Shared Path Design Stage 2 to 4 F2018-01461\Concept design - stage 2 to 4\Concept by SRB 20190725\21904_BASE - Consultation - Rev D - signed1.dwg DATE PRINTED: 16/08/2019 - 5:46 PM

CAD FILE:\Major Design and Transport\Design Data\Tuggerawong\Tuggerawong Shared Path Design Stage 2 to 4 - F2018-01461\Concept design - stage 2 to 4\Concept by SRB 20190729\21904_BASE - Consultation - Rev D - signed1.dwg DATE PRINTED: 16/08/2019 - 5:47 PM

LEGEND

- PROPOSED 3m WIDE RAISED CONCRETE SHARED PATH (RAISED 200-300mm TYPICAL)
- PROPOSED 3m WIDE ON-GRADE CONCRETE SHARED PATH (FLUSH WITH GROUND LEVEL TYPICAL)
- PROPOSED 3m WIDE ELEVATED FIBRE REINFORCED PLASTIC SHARED PATH (VARIABLE HEIGHT)
- TREE - TRUNK DIAMETER >=0.4m
- TREE - TRUNK DIAMETER 0.2m - 0.4m
- TREE - TRUNK DIAMETER 0.15m - 0.2m
- TREE - TRUNK DIAMETER 0.1m - 0.15m
- TREE - TRUNK DIAMETER 0.05m - 0.1m
- TREE STUMP
- TREE TO BE REMOVED

REVISION: D

ECM IR No:

PROJECT No: F2018/01461

D	ISSUED FOR PUBLIC CONSULTATION	LH	BE	15/08/19	
C	RE-ISSUED FOR REVIEW	SRB	CCC	17/07/19	
B	ISSUED FOR REVIEW	SRB	CCC	18/06/19	
A	CONCEPT LAYOUT	SRB	SRB	03/06/19	
◯	REVISION DETAILS	DRAWN	APPR	DATE	

REFERENCE FILES
SURVEY: C22452TUGWONG
DESIGN: 21904_BASE
SURVEYED: CAHILL & CAM
DESIGNED: SRB
CERTIFIED: CCC

PREPARED BY-
SRB Consulting Civil Engineers
83 Patrick Crescent
SARATOGA NSW 2251
T 0402 134 113
F 02 4369 6525
E srbconsulting@bigpond.com
a.b.n 16 132 873 431

RECOMMENDED- DATE: Aug. 2019
APPROVED- DATE: Aug. 2019

BASE SCALE FOR A3 PLAN
0 5 10 15 20m
1:400@A3

COORDINATE SYSTEM: M.G.A. HEIGHT DATUM: A.H.D.

Central Coast Council

CENTRAL COAST COUNCIL
ROAD NAME & SUBURB
PROPOSED SHARED PATH
TUESDAY STREET TO PALMER STREET, TUGGERAWONG
GENERAL ARRANGEMENT PLAN : STAGE 2 - 4

SHEET 16
OF 18

CAD FILE:Q:\Major Design and Transport\Design Data\Tuggerawong\Tuggerawong Shared Path Design Stage 2 to 4 F2018-01461\Concept design - stage 2 to 4\Concept by SRB 20190725\21904_BASE - Consultation - Rev D - signed1.dwg DATE PRINTED: 16/08/2019 - 5:48 PM

LEGEND

- PROPOSED 3m WIDE RAISED CONCRETE SHARED PATH (RAISED 200-300mm TYPICAL)
- PROPOSED 3m WIDE ON-GRADE CONCRETE SHARED PATH (FLUSH WITH GROUND LEVEL TYPICAL)
- PROPOSED 3m WIDE ELEVATED FIBRE REINFORCED PLASTIC SHARED PATH (VARIABLE HEIGHT)
- TREE - TRUNK DIAMETER >=0.4m
- TREE - TRUNK DIAMETER 0.2m - 0.4m
- TREE - TRUNK DIAMETER 0.15m - 0.2m
- TREE - TRUNK DIAMETER 0.1m - 0.15m
- TREE - TRUNK DIAMETER 0.05m - 0.1m
- TREE STUMP
- TREE TO BE REMOVED

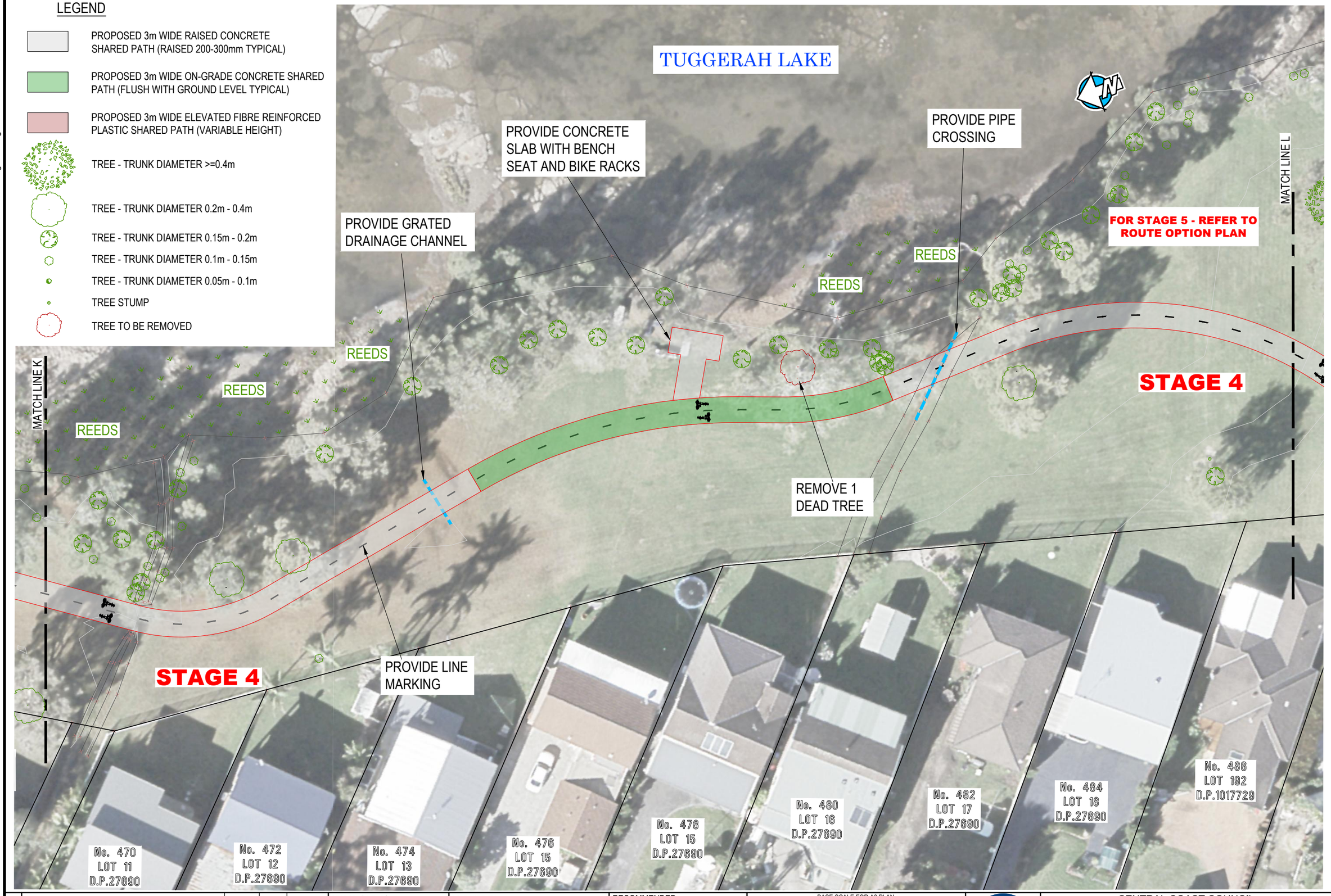

REVISION: D

ECM IR No:

PROJECT No: F2018/01461

D	ISSUED FOR PUBLIC CONSULTATION	LH	BE	15/08/19
C	RE-ISSUED FOR REVIEW	SRB	CCC	17/07/19
B	ISSUED FOR REVIEW	SRB	CCC	18/06/19
A	CONCEPT LAYOUT	SRB	SRB	03/06/19
○	REVISION DETAILS	DRAWN	APPR	DATE

REFERENCE FILES
SURVEY: C22452TUGWONG
DESIGN: 21904_BASE
SURVEYED: CAHILL & CAM
DESIGNED: SRB
CERTIFIED: CCC

PREPARED BY-
SRB Consulting Civil Engineers
83 Patrick Crescent
SARATOGA NSW 2251
T 0402 134 113
F 02 4369 6525
E srbconsulting@bigpond.com
a.b.n 16 132 873 431

RECOMMENDED- DATE: Aug. 2019
APPROVED- DATE: Aug. 2019

BASE SCALE FOR A3 PLAN
0 5 10 15 20m
1:400@A3

COORDINATE SYSTEM: M.G.A. HEIGHT DATUM: A.H.D.

Central Coast Council

CENTRAL COAST COUNCIL
ROAD NAME & SUBURB
PROPOSED SHARED PATH
TUESDAY STREET TO PALMER STREET, TUGGERAWONG
GENERAL ARRANGEMENT PLAN : STAGE 2 - 4

SHEET 17 OF 18

CAD FILE:\Major Design and Transport\Design Data\Tuggerawong\Tuggerawong Shared Path Design Stage 2 to 4 F2018-01461\Concept design - stage 2 to 4\Concept by SRB 20190725\21904_BASE - Consultation - Rev D - signed1.dwg DATE PRINTED: 16/08/2019 - 5:48 PM

LEGEND

- PROPOSED 3m WIDE RAISED CONCRETE SHARED PATH (RAISED 200-300mm TYPICAL)
- PROPOSED 3m WIDE ON-GRADE CONCRETE SHARED PATH (FLUSH WITH GROUND LEVEL TYPICAL)
- PROPOSED 3m WIDE ELEVATED FIBRE REINFORCED PLASTIC SHARED PATH (VARIABLE HEIGHT)
- TREE - TRUNK DIAMETER >=0.4m
- TREE - TRUNK DIAMETER 0.2m - 0.4m
- TREE - TRUNK DIAMETER 0.15m - 0.2m
- TREE - TRUNK DIAMETER 0.1m - 0.15m
- TREE - TRUNK DIAMETER 0.05m - 0.1m
- TREE STUMP
- TREE TO BE REMOVED

REVISION: D

ECM IR No:

PROJECT No: F2018/01461

D	ISSUED FOR PUBLIC CONSULTATION	LH	BE	15/08/19	
C	RE-ISSUED FOR REVIEW	SRB	CCC	17/07/19	
B	ISSUED FOR REVIEW	SRB	CCC	18/06/19	
A	CONCEPT LAYOUT	SRB	SRB	03/06/19	
○	REVISION DETAILS	DRAWN	APPR	DATE	

REFERENCE FILES
SURVEY: C22452TUGWONG
DESIGN: 21904_BASE
SURVEYED: CAHILL & CAM
DESIGNED: SRB
CERTIFIED: CCC

PREPARED BY-
SRB Consulting Civil Engineers
83 Patrick Crescent
SARATOGA NSW 2251
T 0402 134 113
F 02 4369 6525
E srbconsulting@bigpond.com
a.b.n 16 132 873 431

RECOMMENDED- DATE: Aug. 2019
APPROVED- DATE: Aug. 2019

BASE SCALE FOR A3 PLAN
0 5 10 15 20m
1:400@A3
COORDINATE SYSTEM: M.G.A. HEIGHT DATUM: A.H.D.

Central Coast Council

CENTRAL COAST COUNCIL
ROAD NAME & SUBURB
PROPOSED SHARED PATH
TUESDAY STREET TO PALMER STREET, TUGGERAWONG
GENERAL ARRANGEMENT PLAN : STAGE 2 - 4

SHEET 18
OF 18