CAD FILE:C:\Users\greem1\OneDrive - Central Coast Council_Working Documents Meicha Greenwood\TuggerawongRev4 20200615\F2018-01461_RevA.dwg DATE PRINTED: 19/06/2020 - 5:29 PM

Map reproduced with permission of UBD. Copyright Universal Publishers Pty Ltd. 2010

Central Coast Council

TUGGERAWONG FORESHORE

PROPOSED SHARED PATH
TUESDAY STREET TO PALMER STREET
STAGE 2 - 4 WORKS
FINAL DESIGN LAYOUT

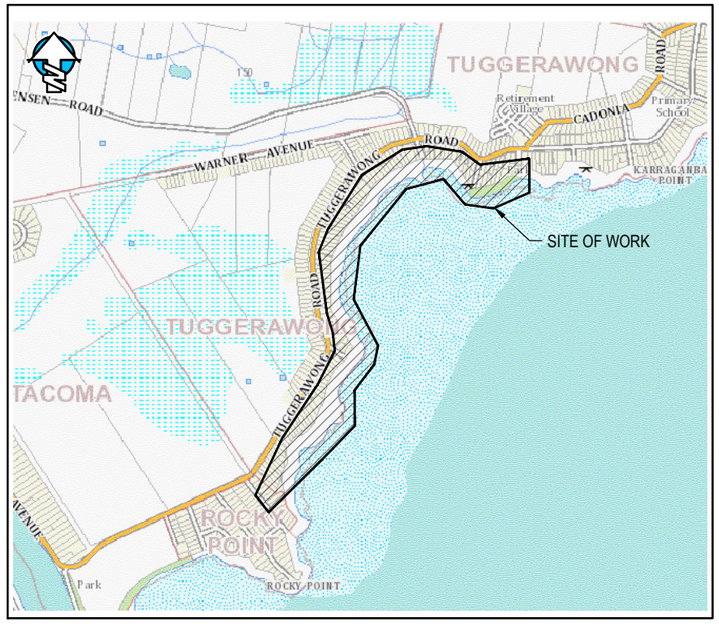

LOCALITY SKETCH

NOT TO SCALE

DRAWING SCHEDULE	
SHEET No	DRAWING TITLE
01	TITLE SHEET
02	OVERALL STAGING PLAN : STAGE 1 - 5
03	WASTE STATION LOCATIONS : STAGE 1 - 5
04-05	SITE PLAN : STAGE 2 - 4
06	TYPICAL IMAGES OF SHARED PATH
07	TYPICAL SECTIONS
08-20	GENERAL ARRANGEMENT PLAN : STAGE 2 - 4

BASED ON DESIGN BY:

SRB Consulting Civil Engineers
83 Patrick Crescent
SARATOGA NSW 2251
T 0402 134 113
F 02 4369 6525
E srbconsulting@bigpond.com
a.b.n 16 132 873 431

UTILITY INFORMATION SHOWN ON THIS PLAN IS INDICATIVE ONLY. IT IS THE SERVICE PROVIDERS RESPONSIBILITY TO IDENTIFY THE LOCATION OF ALL UTILITIES PRIOR TO WORKS AND TO AVOID DISTURBANCE OF THESE SERVICES.

REFERENCE FILES	
SURVEY:	C22452TUGGWONG 21904_BASE
SURVEYED:	CAHILL & CAM
DRAWN:	SRB
CERTIFIED:	SRB

ALL DIMENSIONS ARE IN METRES.
DO NOT SCALE.
TOPOGRAPHICAL SURVEY ONLY.

SHEET 01
OF 20

REVISION: A

ECM IR No:

PROJECT No: F2018/01461

CAD FILE:C:\Users\greem1\OneDrive - Central Coast Council_Working Documents Meicha Greenwood\TuggerawongRev4 20200615\F2018-01461_RevA.dwg DATE PRINTED: 19/06/2020 - 5:29 PM

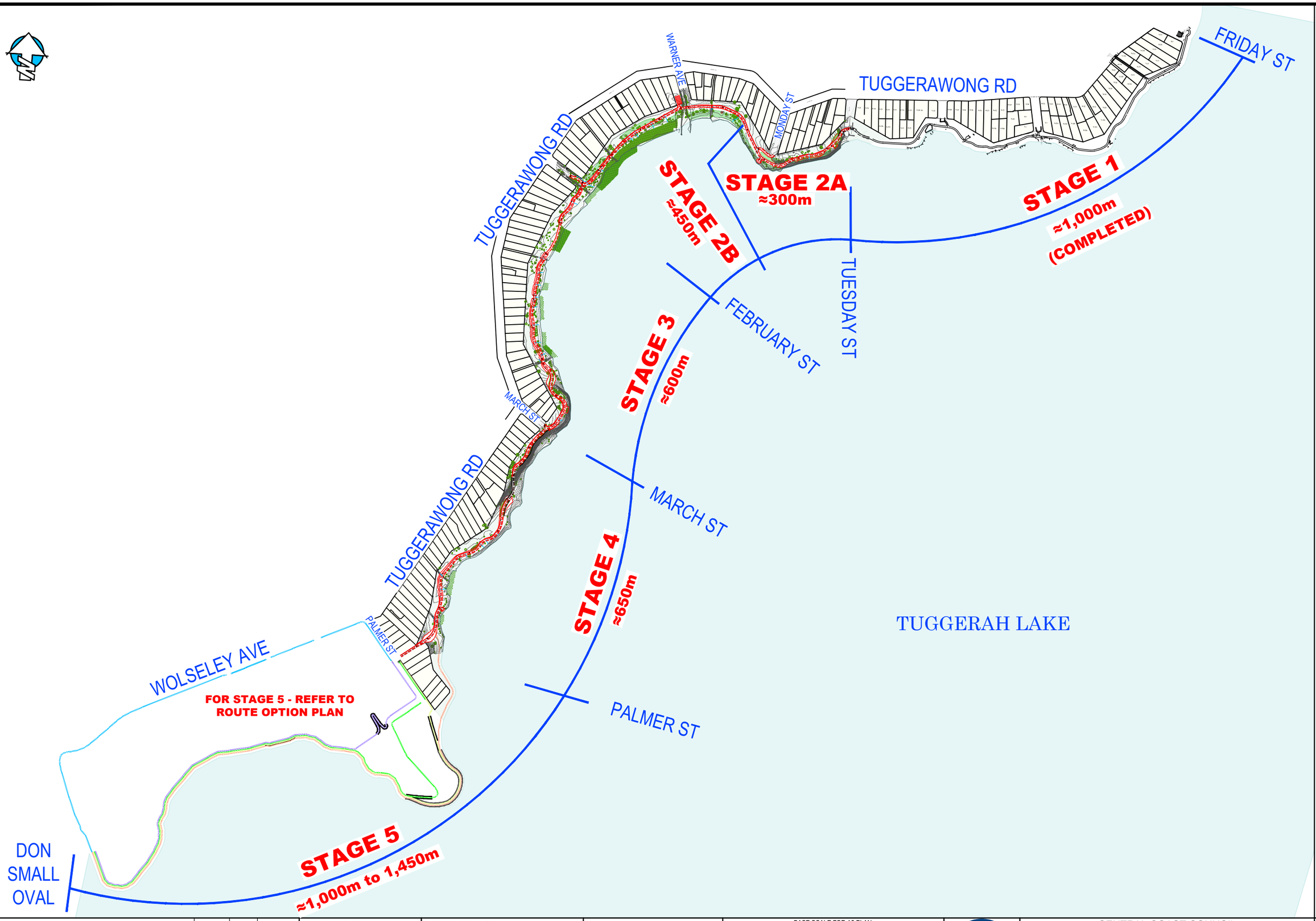

REVISION: A

ECM IR No:

PROJECT No: F2018/01461

					REFERENCE FILES	BASED ON DESIGN BY:	
					SURVEY: C22452TUGWONG	SRB Consulting Civil Engineers	83 Patrick Crescent SARATOGA NSW 2251 T 0402 134 113 F 02 4369 6525 E srbconsulting@bigpond.com a.b.n 16 132 873 431
					DESIGN: 21904_BASE		
					SURVEYED: CAHILL & CAM		
A	FOR CONSULTATION	MG	LH	06/2020	DESIGNED: SRB		
○	REVISION DETAILS	DRAWN	APPR	DATE	CERTIFIED: CCC		

BASE SCALE FOR A3 PLAN

0 75 150 225 300 375m

1:7500@A3

COORDINATE SYSTEM: M.G.A. HEIGHT DATUM: A.H.D.

Central Coast Council

CENTRAL COAST COUNCIL

PROPOSED SHARED PATH

FINAL DESIGN LAYOUT

TUESDAY STREET TO PALMER STREET, TUGGERAWONG

OVERALL STAGING PLAN : STAGE 1 - 5

SHEET 02 OF 20

PROPOSED WASTE STATION

PROPOSED WASTE STATION 2
LOCATED IN HN326-328 TUGGERAWONG ROAD
ADJACENT TO THE OLD TUGGERAWONG HALL

EXISTING WASTE STATION
LOCATED AT END OF
SATURDAY STREET

PROPOSED WASTE STATION 1
LOCATED AT END OF
THURSDAY STREET

EXISTING WASTE STATION
LOCATED AT END OF
TUESDAY STREET

PROPOSED WASTE STATION 3
LOCATED AT END OF
MARCH STREET

PROPOSED WASTE STATION 4
LOCATED AT END OF
MARINA PARADE

PROPOSED WASTE STATION 5
LOCATED ON ACCESS ROAD
ADJACENT TO PROPOSED
AMENITY BLOCK

FOR STAGE 5 - REFER TO
ROUTE OPTION PLAN

TUGGERAWONG RD
WARNER AVE
MONDAY ST
TUGGERAWONG RD
FRIDAY ST
TUESDAY ST
FEBRUARY ST
MARCH ST
PALMER ST
WOLSELEY AVE
DON
SMALL
OVAL

STAGE 1
≈1,000m
(COMPLETED)

STAGE 2A
≈300m

STAGE 2B
≈450m

STAGE 3
≈600m

STAGE 4
≈650m

STAGE 5
≈1,000m to 1,450m

TUGGERAH LAKE

CAD FILE:C:\Users\greem1\OneDrive - Central Coast Council_Working Documents Meicha Greenwood\Tuggerawong\Rev4 20200615\F2018-01461_RevA.dwg DATE PRINTED: 19/06/2020 - 5:30 PM

REVISION: A

ECM IR No:

PROJECT No: F2018/01461

					REFERENCE FILES	BASED ON DESIGN BY:	
					SURVEY: C22452TUGWONG	SRB Consulting Civil Engineers	83 Patrick Crescent SARATOGA NSW 2251 T 0402 134 113 F 02 4369 6525 E srbconsulting@bigpond.com a.b.n 16 132 873 431
					DESIGN: 21904_BASE		
					SURVEYED: CAHILL & CAM		
A	FOR CONSULTATION	MG	LH	06/2020	DESIGNED: SRB		
○	REVISION DETAILS	DRAWN	APPR	DATE	CERTIFIED: CCC		

BASE SCALE FOR A3 PLAN
0 75 150 225 300 375m
1:7500@A3

COORDINATE SYSTEM: M.G.A. HEIGHT DATUM: A.H.D.

Central Coast Council

CENTRAL COAST COUNCIL

PROPOSED SHARED PATH

FINAL DESIGN LAYOUT

TUESDAY STREET TO PALMER STREET, TUGGERAWONG

WASTE STATION LOCATIONS: STAGE 1 - 5

SHEET 03 OF 20

CAD FILE:C:\Users\greem1\OneDrive - Central Coast Council_Working Documents Meicha Greenwood\TuggerawongIRev4 20200615\F2018-01461_RevA.dwg DATE PRINTED: 19/06/2020 - 5:30 PM

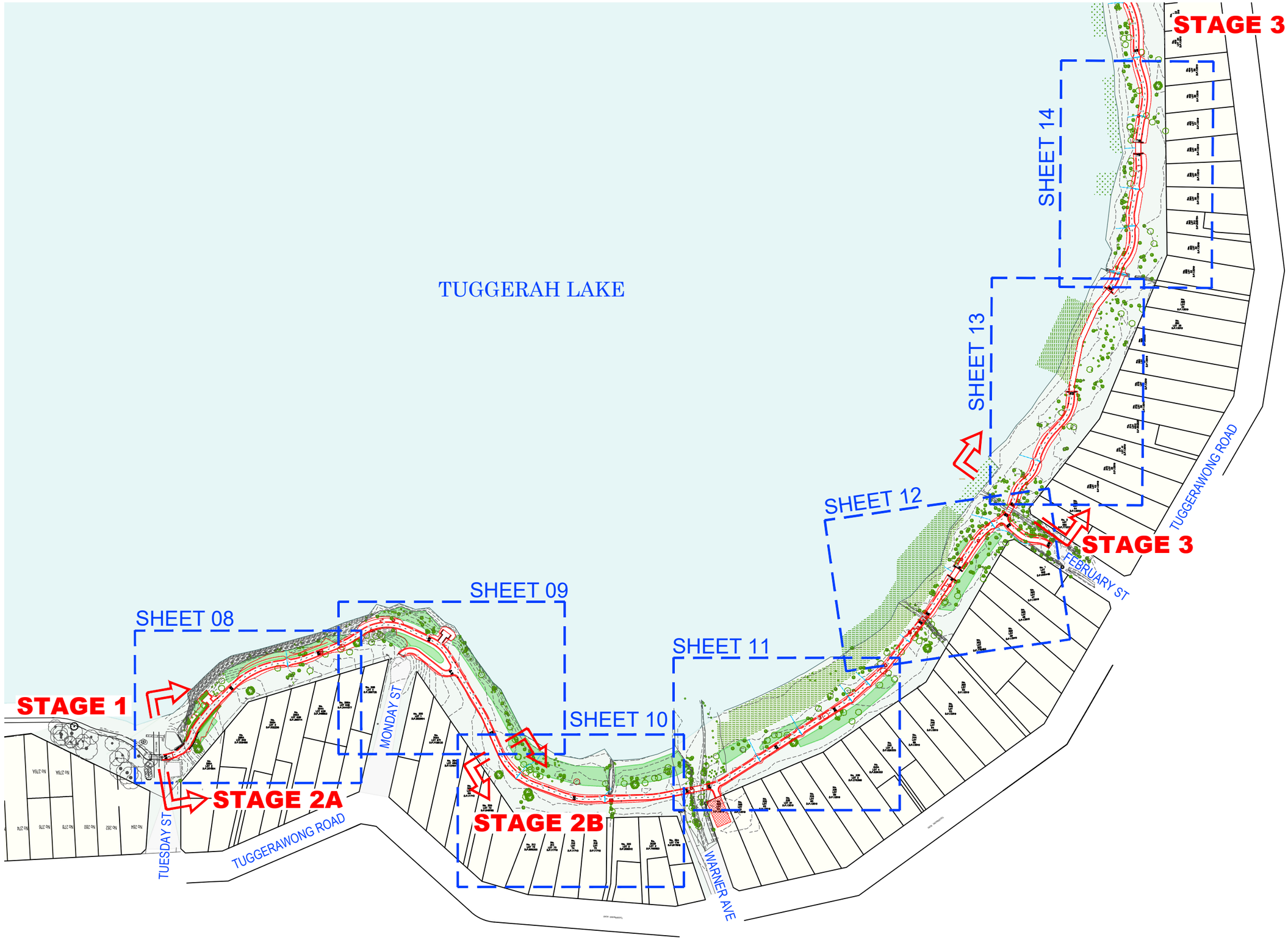

					REFERENCE FILES	BASED ON DESIGN BY:		
					SURVEY: C22452TUGWONG DESIGN: 21904_BASE	SRB Consulting Civil Engineers 83 Patrick Crescent SARATOGA NSW 2251 T 0402 134 113 F 02 4369 6525 E srbconsulting@bigpond.com a.b.n 16 132 873 431		
					SURVEYED: CAHILL & CAM			
A	FOR CONSULTATION	MG	LH	06/2020	DESIGNED: SRB			
◯	REVISION DETAILS	DRAWN	APPR	DATE	CERTIFIED: CCC			

BASE SCALE FOR A3 PLAN
0 25 50 75 100 125m
1:2500@A3
COORDINATE SYSTEM: M.G.A. HEIGHT DATUM: A.H.D.

Central Coast Council

CENTRAL COAST COUNCIL
PROPOSED SHARED PATH
FINAL DESIGN LAYOUT
TUESDAY STREET TO PALMER STREET, TUGGERAWONG
SITE PLAN : STAGE 2 - 4

SHEET 04 OF 20

REVISION: A

ECM IR No:

PROJECT No: **F2018/01461**

CAD FILE:C:\Users\greem1\OneDrive - Central Coast Council_Working Documents Meicha Greenwood\Tuggerawong\Rev4 20200615\F2018-01461_RevA.dwg DATE PRINTED: 19/06/2020 - 5:31 PM

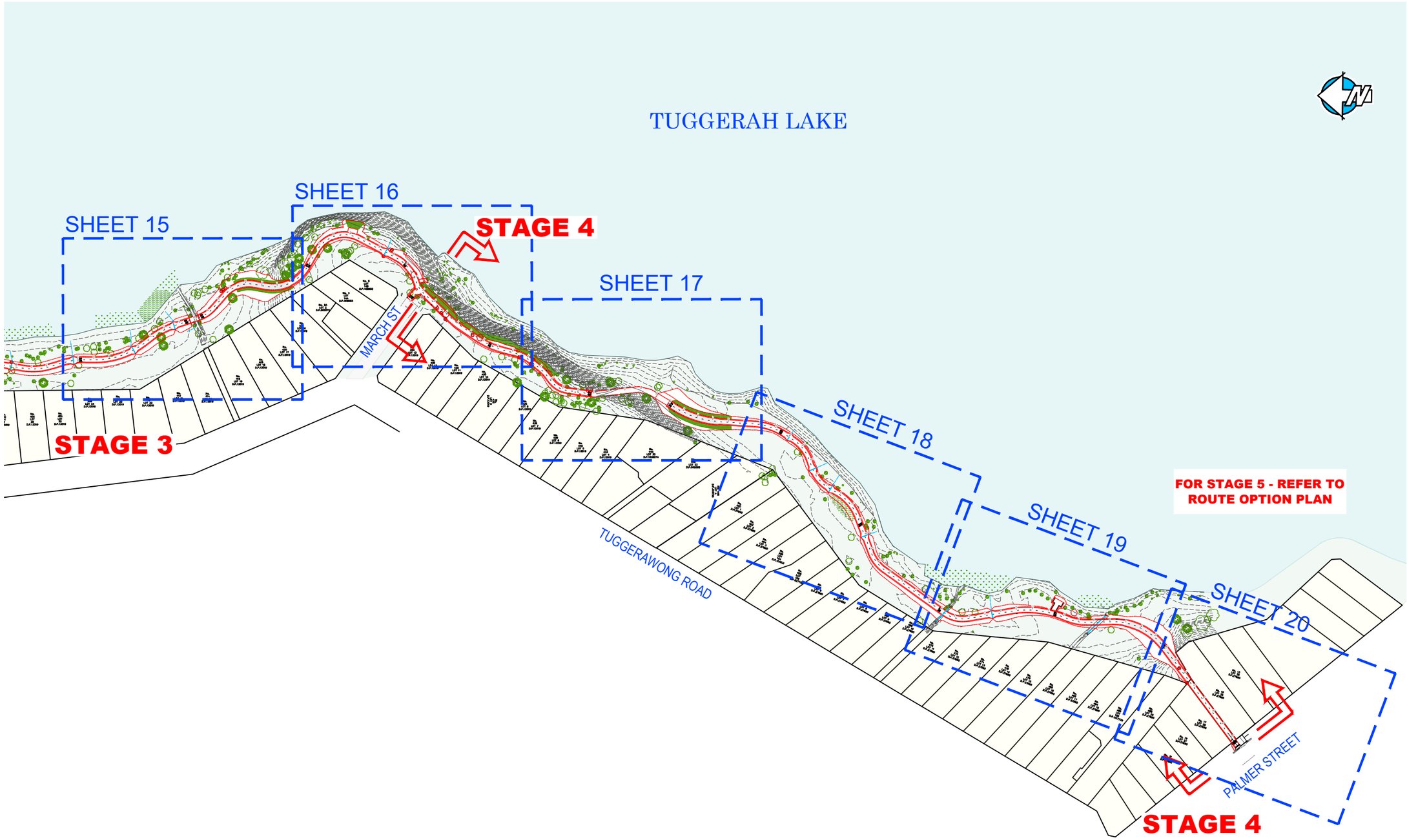

REVISION: A

ECM IR No:

PROJECT No: F2018/01461

					REFERENCE FILES	BASED ON DESIGN BY:	
					SURVEY: C22452TUGWONG	SRB Consulting Civil Engineers	83 Patrick Crescent SARATOGA NSW 2251 T 0402 134 113 F 02 4369 6525 E srbconsulting@bigpond.com a.b.n 16 132 873 431
					DESIGN: 21904_BASE		
					SURVEYED: CAHILL & CAM		
A	FOR CONSULTATION	MG	LH	06/2020	DESIGNED: SRB		
◯	REVISION DETAILS	DRAWN	APPR	DATE	CERTIFIED: CCC		

STUART BLYTON
(MIEAust, CPEng, NER 2262637) DATE: Jun. 2020

BASE SCALE FOR A3 PLAN
0 25 50 75 100 125m
1:2500@A3

COORDINATE SYSTEM: M.G.A. HEIGHT DATUM: A.H.D.

Central Coast Council

CENTRAL COAST COUNCIL

PROPOSED SHARED PATH

FINAL DESIGN LAYOUT

TUESDAY STREET TO PALMER STREET, TUGGERAWONG

SITE PLAN : STAGE 2 - 4

SHEET 05

OF 20

CAD FILE:C:\Users\greem1\OneDrive - Central Coast Council_Working Documents Meicha Greenwood\Tuggerawong\Rev4 20200615\F2018-01461_RevA.dwg DATE PRINTED: 19/06/2020 - 5:31 PM

TYPICAL IMAGES



RAISED CONCRETE SHARED PATH

CONCRETE SHARED PATH FLUSH WITH GROUND LEVEL



ELEVATED FIBRE REINFORCED PLASTIC (FRP) SHARED PATH

FOOTBRIDGE

CONCRETE EDGE BEAM RETAINING WALL

LINE MARKING ON SHARED PATH

					REFERENCE FILES	BASED ON DESIGN BY:	BASE SCALE FOR A3 PLAN	CENTRAL COAST COUNCIL
					SURVEY: C22452TUGWONG DESIGN: 21904_BASE	SRB Consulting Civil Engineers 83 Patrick Crescent SARATOGA NSW 2251 T 0402 134 113 F 02 4369 6525 E srbconsulting@bigpond.com a.b.n 16 132 873 431	NOT TO SCALE	**PROPOSED SHARED PATH** FINAL DESIGN LAYOUT TUESDAY STREET TO PALMER STREET, TUGGERAWONG TYPICAL IMAGES OF SHARED PATH
					SURVEYED: CAHILL & CAM			
A	FOR CONSULTATION	MG	LH	06/2020	DESIGNED: SRB			
◯	REVISION DETAILS	DRAWN	APPR	DATE	CERTIFIED: CCC		COORDINATE SYSTEM: M.G.A. HEIGHT DATUM: A.H.D.	

SHEET 06 OF 20

REVISION: A

ECM IR No:

PROJECT No: **F2018/01461**

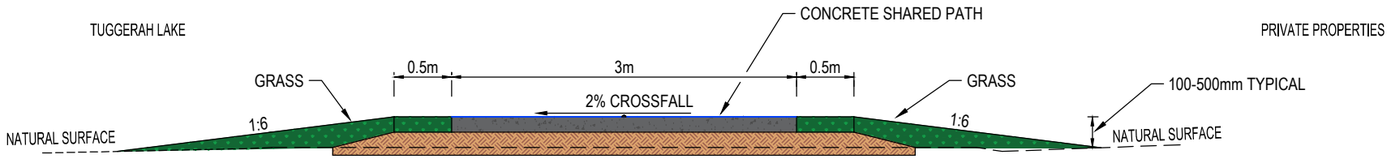

TYPICAL CROSS SECTION CONCRETE SHARED PATH
NOT TO SCALE

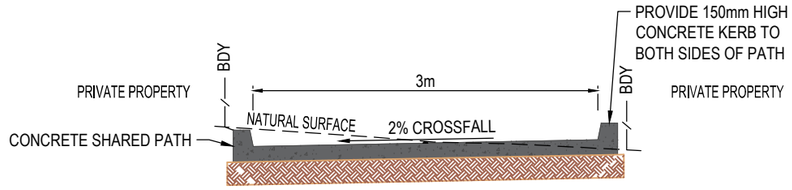

TYPICAL CROSS SECTION CONCRETE SHARED PATH
WITH KERB BOTH SIDES
NOT TO SCALE

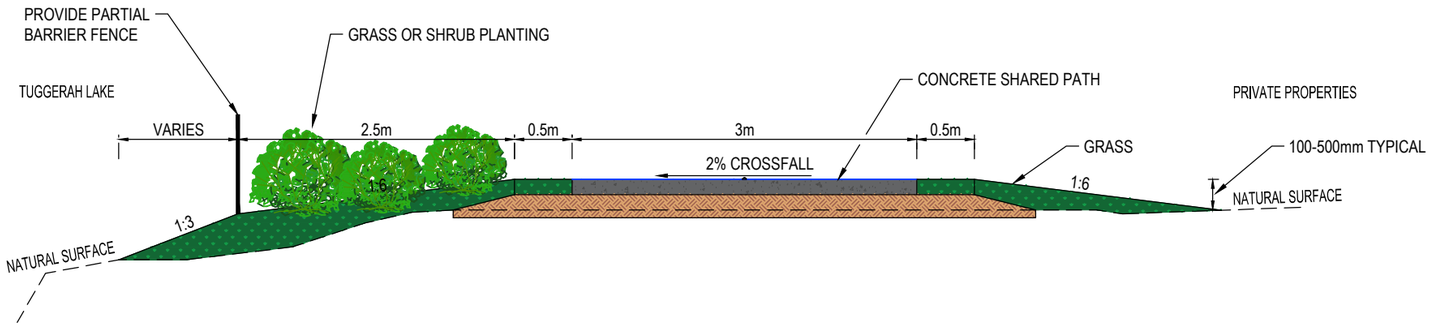

TYPICAL CROSS SECTION CONCRETE SHARED PATH WITH COMPOUND BATTER
NOT TO SCALE

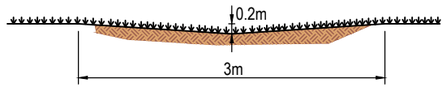

TYPICAL CROSS SECTION GRASS SWALE
NTS
SWALE INDICATIVE ONLY. ADJUST DIMENSIONS
AS REQUIRED TO SUIT EACH DRAINAGE
CHANNEL, ENSURING OUTLET IS FREE-DRAINING

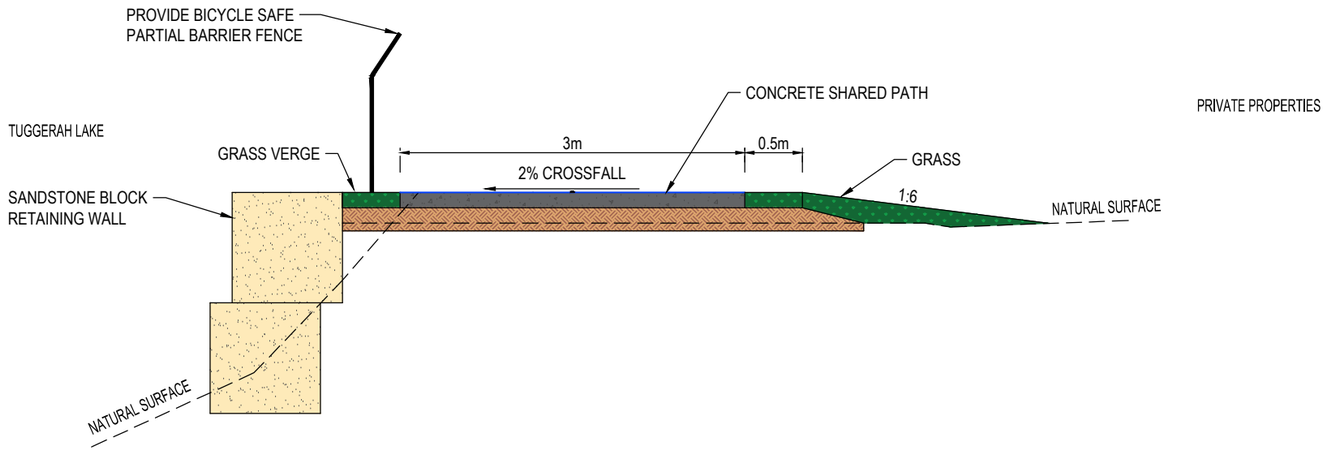

TYPICAL CROSS SECTION CONCRETE SHARED PATH
WITH SANDSTONE RETAINING WALL
NOT TO SCALE

CAD FILE:C:\Users\greem1\OneDrive - Central Coast Council_Working Documents Meicha Greenwood\Tuggerawong\Rev4 20200615\F2018-01461_RevA.dwg DATE PRINTED: 19/06/2020 - 5:31 PM

REVISION: A

ECM IR No:

PROJECT No: F2018/01461

A	FOR CONSULTATION	MG	LH	06/2020	
○	REVISION DETAILS	DRAWN	APPR	DATE	

REFERENCE FILES
SURVEY: C22452TUGWONG
DESIGN: 21904_BASE
SURVEYED: CAHILL & CAM
DESIGNED: SRB
CERTIFIED: CCC

BASED ON DESIGN BY:
SRB Consulting Civil Engineers
83 Patrick Crescent
SARATOGA NSW 2251
T 0402 134 113
F 02 4369 6525
E srbconsulting@bigpond.com
a.b.n 16 132 873 431

STUART BLYTON
(MIEAust, CPEng, NER 2262637)
DATE: Jun. 2020

BASE SCALE FOR A3 PLAN
NOT TO SCALE

COORDINATE SYSTEM: M.G.A.
HEIGHT DATUM: A.H.D.

Central Coast Council

CENTRAL COAST COUNCIL
PROPOSED SHARED PATH
FINAL DESIGN LAYOUT
TUESDAY STREET TO PALMER STREET, TUGGERAWONG
TYPICAL SECTIONS

SHEET 07 OF 20

CAD FILE:C:\Users\green1\OneDrive - Central Coast Council_Working Documents Meicha Greenwood\Tuggerawong\Rev4 20200615\F2018-01461_RevA.dwg DATE PRINTED: 19/06/2020 - 5:32 PM

LEGEND

- PROPOSED 3m WIDE CONCRETE SHARED PATH
- PROPOSED 3.7m WIDE CONCRETE RAMP TO AS1428.1-2009
- PROPOSED 3.5m WIDE FIBRE REINFORCED PLASTIC FOOTBRIDGE (VARIABLE HEIGHT)
- PROPOSED 3.5m WIDE FIBRE REINFORCED PLASTIC ELEVATED SHARED PATH (VARIABLE HEIGHT)
- TREE - TRUNK DIAMETER >=0.4m
- TREE - TRUNK DIAMETER 0.2m - 0.4m
- TREE - TRUNK DIAMETER 0.15m - 0.2m
- TREE - TRUNK DIAMETER 0.1m - 0.15m
- TREE - TRUNK DIAMETER 0.05m - 0.1m
- TREE STUMP
- TREE TO BE REMOVED
- EXISTING SURFACE CONTOURS
- PROPOSED BATTER EXTENT
- LOW GROWING PLANT AREAS
- NATIVE TREE PLANTING AREAS (LOW-LYING AREAS)
- NATIVE TREE PLANTING AREAS (HIGHER AREAS ABOVE AHD 3.0m)

TUGGERAH LAKE

STAGE 2A

AREA PLANTED WITH NATIVE TREES

REMOVE 5 TREES

AREA PLANTED WITH SHRUBS

PROVIDE CONCRETE SLAB WITH BENCH SEAT AND BIKE RACKS.

PROVIDE GRATED DRAINAGE CHANNEL

AREA PLANTED WITH NATIVE TREES

REMOVE 1 TREE

PROVIDE LINE MARKING

AREA PLANTED WITH SHRUBS

AREA PLANTED WITH SHRUBS

CONSTRUCT CONCRETE RAMP

CONSTRUCT SANDSTONE BLOCK RETAINING WALL ADN PROVIDE BARRIER FENCE TO IMPROVE SAFETY

AREA PLANTED WITH NATIVE TREES

CONSTRUCT SANDSTONE BLOCK RETAINING AND PROVIDE BARRIER FENCE ADJACENT TO TREE TO IMPROVE SAFETY

OPEN CHANNEL

STAGE 1

STAGE 2A

TUESDAY STREET

No. 288A LOT 602 D.P.506466

No. 286A LOT 2 D.P.201864

No. 290A LOT 2 D.P.532256

No. 292A LOT 62B D.P.395114

No. 294A LOT 63B D.P.348853

No. 296A LOT 64B D.P.3441077

MATCH LINE A

REVISION: A

ECM IR No:

PROJECT No: **F2018/01461**

A	FOR CONSULTATION	MG	LH	06/2020	
○	REVISION DETAILS	DRAWN	APPR	DATE	

REFERENCE FILES
SURVEY: C22452TUGWONG
DESIGN: 21904_BASE
SURVEYED: CAHILL & CAM
DESIGNED: SRB
CERTIFIED: CCC

BASED ON DESIGN BY:
SRB Consulting Civil Engineers
83 Patrick Crescent
SARATOGA NSW 2251
T 0402 134 113
F 02 4369 6525
E srbconsulting@bigpond.com
a.b.n 16 132 873 431

STUART BLYTON
(MIEAust, CPEng, NER 2262637)
DATE: Jun. 2020

BASE SCALE FOR A3 PLAN
0 5 10 15 20m
1:400@A3

COORDINATE SYSTEM: M.G.A.
HEIGHT DATUM: A.H.D.

Central Coast Council

CENTRAL COAST COUNCIL
PROPOSED SHARED PATH
FINAL DESIGN LAYOUT
TUESDAY STREET TO PALMER STREET, TUGGERAWONG
GENERAL ARRANGEMENT PLAN : STAGE 2 - 4

SHEET 08
OF 20

CAD FILE:C:\Users\greem1\OneDrive - Central Coast Council_Working Documents Meicha Greenwood\Tuggerawong\Rev4 20200615\F2018-01461_RevA.dwg DATE PRINTED: 19/06/2020 - 5:34 PM

REMOVE 3 TREES

REMOVE 3 TREES

AREA PLANTED WITH NATIVE TREES

PROVIDE CONCRETE SLAB BENCH SEAT AND BIKE RACKS

TUGGERAH LAKE

STAGE 2A

AREA PLANTED WITH NATIVE TREES

SHARED PATH TO CONNECT TO EXISTING PAVEMENT IN MONDAY STREET

AREA PLANTED WITH NATIVE TREES

STAGE 2A

PROVIDE LINE MARKING

No. 298
LOT C
D.P.399735

No. 296A
LOT 64B
D.P.3441077

MONDAY STREET

No. 300
LOT 1
D.P.552964

No.
302A
LOT 671
D.P.1128135

AREA PLANTED WITH NATIVE TREES

STAGE 2A

MATCH LINE A

MATCH LINE B

STAGE 2

LEGEND

- PROPOSED 3m WIDE CONCRETE SHARED PATH
- PROPOSED 3.7m WIDE CONCRETE RAMP TO AS1428.1-2009
- PROPOSED 3.5m WIDE FIBRE REINFORCED PLASTIC FOOTBRIDGE (VARIABLE HEIGHT)
- PROPOSED 3.5m WIDE FIBRE REINFORCED PLASTIC ELEVATED SHARED PATH (VARIABLE HEIGHT)
- TREE - TRUNK DIAMETER >=0.4m
- TREE - TRUNK DIAMETER 0.2m - 0.4m
- TREE - TRUNK DIAMETER 0.15m - 0.2m
- TREE - TRUNK DIAMETER 0.1m - 0.15m
- TREE - TRUNK DIAMETER 0.05m - 0.1m
- TREE STUMP
- TREE TO BE REMOVED
- EXISTING SURFACE CONTOURS
- PROPOSED BATTER EXTENT
- LOW GROWING PLANT AREAS
- NATIVE TREE PLANTING AREAS (LOW-LYING AREAS)
- NATIVE TREE PLANTING AREAS (HIGHER AREAS ABOVE AHD 3.0m)

REVISION: A

PROJECT No: F2018/01461

ECM IR No:

A	FOR CONSULTATION	MG	LH	06/2020	
○	REVISION DETAILS	DRAWN	APPR	DATE	

REFERENCE FILES
SURVEY: C22452TUGWONG
DESIGN: 21904_BASE
SURVEYED: CAHILL & CAM
DESIGNED: SRB
CERTIFIED: CCC

BASED ON DESIGN BY:
SRB Consulting Civil Engineers
83 Patrick Crescent
SARATOGA NSW 2251
T 0402 134 113
F 02 4369 6525
E srbconsulting@bigpond.com
a.b.n 16 132 873 431

STUART BLYTON
(MIEAust, CPEng, NER 2262637)
DATE: Jun. 2020

BASE SCALE FOR A3 PLAN
0 5 10 15 20m
1:400@A3

COORDINATE SYSTEM: M.G.A.
HEIGHT DATUM: A.H.D.

Central Coast Council

CENTRAL COAST COUNCIL

PROPOSED SHARED PATH

FINAL DESIGN LAYOUT

TUESDAY STREET TO PALMER STREET, TUGGERAWONG

GENERAL ARRANGEMENT PLAN : STAGE 2 - 4

SHEET 09

OF 20

CAD FILE:C:\Users\greem1\OneDrive - Central Coast Council_Working Documents Meicha Greenwood\Tuggerawong\Rev4 20200615\F2018-01461_RevA.dwg DATE PRINTED: 19/06/2020 - 5:35 PM

TUGGERAH LAKE

MATCH LINE B

STAGE 2A

STAGE 2B

AREA PLANTED WITH NATIVE TREES

REMOVE 1 CORAL TREE

AREA PLANTED WITH NATIVE TREES

PROVIDE GRATED DRAINAGE CHANNEL AND GRASSED SWALE

RETAIN EXISTING DRAINAGE PIPE

PROVIDE LINE MARKING

PROVIDE GRATED DRAINAGE CHANNEL AND GRASSED SWALE

REMOVE 2 TREES

RETAIN EXISTING FENCE

STAGE 2B

INSTALL GATE

MATCH LINE C

No. 306 LOT 69 D.P.11710

No. 308 LOT 72 D.P.548195

No. 310 LOT 71 D.P.660325

No. 312 LOT 72 D.P.660325

No. 314 LOT 73 D.P.11710

No. 316 LOT 74 D.P.11710

No. 318 LOT 75 D.P.11710

No. 320 LOT 2 D.P.558512

No. 322B LOT 2 D.P.700083

No. 324 LOT 179 D.P.617818

LEGEND

- PROPOSED 3m WIDE CONCRETE SHARED PATH
- PROPOSED 3.7m WIDE CONCRETE RAMP TO AS1428.1-2009
- PROPOSED 3.5m WIDE FIBRE REINFORCED PLASTIC FOOTBRIDGE (VARIABLE HEIGHT)
- PROPOSED 3.5m WIDE FIBRE REINFORCED PLASTIC ELEVATED SHARED PATH (VARIABLE HEIGHT)
- TREE - TRUNK DIAMETER >=0.4m
- TREE - TRUNK DIAMETER 0.2m - 0.4m
- TREE - TRUNK DIAMETER 0.15m - 0.2m
- TREE - TRUNK DIAMETER 0.1m - 0.15m
- TREE - TRUNK DIAMETER 0.05m - 0.1m
- TREE STUMP
- TREE TO BE REMOVED
- EXISTING SURFACE CONTOURS
- PROPOSED BATTER EXTENT
- LOW GROWING PLANT AREAS
- NATIVE TREE PLANTING AREAS (LOW-LYING AREAS)
- NATIVE TREE PLANTING AREAS (HIGHER AREAS ABOVE AHD 3.0m)

A	FOR CONSULTATION	MG	LH	06/2020	
○	REVISION DETAILS	DRAWN	APPR	DATE	

REFERENCE FILES
SURVEY: C22452TUGWONG
DESIGN: 21904_BASE
SURVEYED: CAHILL & CAM
DESIGNED: SRB
CERTIFIED: CCC

BASED ON DESIGN BY:
SRB Consulting Civil Engineers
83 Patrick Crescent
SARATOGA NSW 2251
T 0402 134 113
F 02 4369 6525
E srbconsulting@bigpond.com
a.b.n 16 132 873 431

STUART BLYTON
(MIEAust, CPEng, NER 2262637)
DATE: Jun. 2020

BASE SCALE FOR A3 PLAN
0 5 10 15 20m
1:400@A3

COORDINATE SYSTEM: M.G.A.
HEIGHT DATUM: A.H.D.

Central Coast Council

CENTRAL COAST COUNCIL
PROPOSED SHARED PATH
FINAL DESIGN LAYOUT
TUESDAY STREET TO PALMER STREET, TUGGERAWONG
GENERAL ARRANGEMENT PLAN : STAGE 2 - 4

SHEET 10
OF 20

REVISION: A

ECM IR No:

PROJECT No: **F2018/01461**

CAD FILE:C:\Users\greem1\OneDrive - Central Coast Council_Working Documents Meicha Greenwood\Tuggerawong\Rev4 20200615\F2018-01461_RevA.dwg DATE PRINTED: 19/06/2020 - 5:36 PM

LEGEND

- PROPOSED 3m WIDE CONCRETE SHARED PATH
- PROPOSED 3.7m WIDE CONCRETE RAMP TO AS1428.1-2009
- PROPOSED 3.5m WIDE FIBRE REINFORCED PLASTIC FOOTBRIDGE (VARIABLE HEIGHT)
- PROPOSED 3.5m WIDE FIBRE REINFORCED PLASTIC ELEVATED SHARED PATH (VARIABLE HEIGHT)
- TREE - TRUNK DIAMETER >=0.4m
- TREE - TRUNK DIAMETER 0.2m - 0.4m
- TREE - TRUNK DIAMETER 0.15m - 0.2m
- TREE - TRUNK DIAMETER 0.1m - 0.15m
- TREE - TRUNK DIAMETER 0.05m - 0.1m
- TREE STUMP
- TREE TO BE REMOVED
- EXISTING SURFACE CONTOURS
- PROPOSED BATTER EXTENT
- LOW GROWING PLANT AREAS
- NATIVE TREE PLANTING AREAS (LOW-LYING AREAS)
- NATIVE TREE PLANTING AREAS (HIGHER AREAS ABOVE AHD 3.0m)

MATCH LINE C

MATCH LINE D

TUGGERAH LAKE

APPROXIMATE EXTENT OF SALT MARSH

APPROXIMATE EXTENT OF SALT MARSH

STAGE 2B

STAGE 2B

CONSTRUCT FOOTBRIDGE

REMOVE 5 TREES

INSTALL SLIP RAIL GATE

WARNER STREET

AREA PLANTED WITH NATIVE TREES

AREA PLANTED WITH NATIVE TREES

AREA PLANTED WITH NATIVE TREES

REMOVE 2 TREES

RESHAPE AREA TO ELIMINATE TRAPPED LOW-POINTS

RESHAPE AREA TO ELIMINATE TRAPPED LOW-POINTS

REMOVE 2 TREES

REMOVE 1 TREE

PROVIDE LINE MARKING

PROVIDE GRATED DRAINAGE CHANNEL AND GRASSED SWALE

PROVIDE GRATED DRAINAGE CHANNEL AND GRASSED SWALE

PROVIDE GRATED DRAINAGE CHANNEL AND GRASSED SWALE

POTENTIAL FUTURE PARK, PLAYGROUND AND TOILETS AND PROPOSED WASTE STATION 2

No. 326 LOT 64 D.P.13019

No. 328 LOT 63 D.P.13019

No. 330 LOT 62 D.P.13019

No. 332 LOT 61 D.P.13019

No. 334 LOT 60 D.P.13019

No. 336 LOT 59 D.P.13019

No. 338 LOT 2 D.P.570368

No. 340A LOT 4 D.P.826333

No. 342 LOT 3 D.P.826333

					REFERENCE FILES	BASED ON DESIGN BY:	BASE SCALE FOR A3 PLAN
					SURVEY: C22452TUGWONG	SRB Consulting Civil Engineers	0 5 10 15 20m
					DESIGN: 21904_BASE	83 Patrick Crescent SARATOGA NSW 2251 T 0402 134 113 F 02 4369 6525 E srbconsulting@bigpond.com a.b.n 16 132 873 431	1:400@A3
					SURVEYED: CAHILL & CAM		
A	FOR CONSULTATION	MG	LH	06/2020	DESIGNED: SRB	STUART BLYTON (MIEAust, CPEng, NER 2262637) DATE: Jun. 2020	COORDINATE SYSTEM: M.G.A. HEIGHT DATUM: A.H.D.
○	REVISION DETAILS	DRAWN	APPR	DATE	CERTIFIED: CCC		

Central Coast Council

CENTRAL COAST COUNCIL

PROPOSED SHARED PATH

FINAL DESIGN LAYOUT

TUESDAY STREET TO PALMER STREET, TUGGERAWONG

GENERAL ARRANGEMENT PLAN : STAGE 2 - 4

SHEET 11 OF 20

ECM IR No:

PROJECT No: **F2018/01461**

REVISION: **A**

CAD FILE:C:\Users\green1\OneDrive - Central Coast Council_Working Documents Meicha Greenwood\TuggerawongRev4 20200615\F2018-01461_RevA.dwg DATE PRINTED: 19/06/2020 - 5:38 PM

LEGEND

- PROPOSED 3m WIDE CONCRETE SHARED PATH
- PROPOSED 3.7m WIDE CONCRETE RAMP TO AS1428.1-2009
- PROPOSED 3.5m WIDE FIBRE REINFORCED PLASTIC FOOTBRIDGE (VARIABLE HEIGHT)
- PROPOSED 3.5m WIDE FIBRE REINFORCED PLASTIC ELEVATED SHARED PATH (VARIABLE HEIGHT)
- TREE - TRUNK DIAMETER >=0.4m
- TREE - TRUNK DIAMETER 0.2m - 0.4m
- TREE - TRUNK DIAMETER 0.15m - 0.2m
- TREE - TRUNK DIAMETER 0.1m - 0.15m
- TREE - TRUNK DIAMETER 0.05m - 0.1m
- TREE STUMP
- TREE TO BE REMOVED
- EXISTING SURFACE CONTOURS
- PROPOSED BATTER EXTENT
- LOW GROWING PLANT AREAS
- NATIVE TREE PLANTING AREAS (LOW-LYING AREAS)
- NATIVE TREE PLANTING AREAS (HIGHER AREAS ABOVE AHD 3.0m)

TUGGERAH LAKE

REEDS

MATCH LINE E

CONSTRUCT FOOTBRIDGE

PROVIDE GRATED DRAINAGE CHANNEL AND GRASSED SWALE

REMOVE 1 TREE

STAGE 3

AREA PLANTED WITH NATIVE TREES

STAGE 2B

APPROXIMATE EXTENT OF SALT MARSH

REMOVE 2 TREES

SHARED PATH TO CONNECT TO EXISTING PAVEMENT IN FEBRUARY STREET

FEBRUARY STREET

No. 1 LOT 462 D.P.608448

CONSTRUCT ELEVATED PATH

AREA PLANTED WITH NATIVE TREES

REMOVE 2 TREES

RESHAPE AREA TO ELIMINATE TRAPPED LOW-POINTS

No. 360 LOT 47 D.P.13019

CONSTRUCT FOOTBRIDGE

STAGE 2B

REMOVE 4 TREES

APPROXIMATE EXTENT OF SALT MARSH

PROVIDE LINE MARKING

REMOVE 4 TREES

No. 358 LOT 48 D.P.13019

No. 356 LOT 49 D.P.13019

No. 352 LOT 322 D.P.778483

MATCH LINE D

PROVIDE GRATED DRAINAGE CHANNEL AND GRASSED SWALE

REVISION: A

ECM IR No:

PROJECT No: F2018/01461

					REFERENCE FILES	BASED ON DESIGN BY:	BASE SCALE FOR A3 PLAN
					SURVEY: C22452TUGWONG	SRB Consulting Civil Engineers	0 5 10 15 20m
					DESIGN: 21904_BASE	83 Patrick Crescent SARATOGA NSW 2251 T 0402 134 113 F 02 4369 6525 E srbconsulting@bigpond.com a.b.n 16 132 873 431	1:400@A3
					SURVEYED: CAHILL & CAM		
A	FOR CONSULTATION	MG	LH	06/2020	DESIGNED: SRB	STUART BLYTON (MIEAust, CPEng, NER 2262637) DATE: Jun. 2020	COORDINATE SYSTEM: M.G.A. HEIGHT DATUM: A.H.D.
○	REVISION DETAILS	DRAWN	APPR	DATE	CERTIFIED: CCC		

Central Coast Council

CENTRAL COAST COUNCIL

PROPOSED SHARED PATH

FINAL DESIGN LAYOUT

TUESDAY STREET TO PALMER STREET, TUGGERAWONG

GENERAL ARRANGEMENT PLAN : STAGE 2 - 4

SHEET 12 OF 20

CAD FILE:C:\Users\greem1\OneDrive - Central Coast Council_Working Documents Meicha Greenwood\Tuggerawong\Rev4 20200615\F2018-01461_RevA.dwg DATE PRINTED: 19/06/2020 - 5:38 PM

TUGGERAH LAKE

REMOVE 1 TREE

REMOVE TREE STUMP

REMOVE 1 TREE

PROVIDE GRATED DRAINAGE CHANNEL AND GRASSED SWALE

RESHAPE AREA TO ELIMINATE TRAPPED LOW-POINTS

MATCH LINE E

STAGE 3

RESHAPE AREA TO ELIMINATE TRAPPED LOW-POINTS

REMOVE 2 TREES

APPROXIMATE EXTENT OF SALT MARSH

MATCH LINE F

CONSTRUCT ELEVATED PATH

PROVIDE LINE MARKING

STAGE 3

No. 396

No. 368 LOT 43 D.P.13019

No. 370 LOT 42 D.P.13019

No. 372 LOT 41 D.P.13019

No. 374 LOT 4012 D.P.852825

No. 376 LOT 39 D.P.13019

No. 378 LOT 38

No. 380 LOT

No. 382

LEGEND

- LOW GROWING PLANT AREAS
- NATIVE TREE PLANTING AREAS (LOW-LYING AREAS)
- NATIVE TREE PLANTING AREAS (HIGHER AREAS ABOVE AHD 3.0m)
- PROPOSED 3m WIDE CONCRETE SHARED PATH
- PROPOSED 3.7m WIDE CONCRETE RAMP TO AS1428.1-2009
- PROPOSED 3.5m WIDE FIBRE REINFORCED PLASTIC FOOTBRIDGE (VARIABLE HEIGHT)
- PROPOSED 3.5m WIDE FIBRE REINFORCED PLASTIC ELEVATED SHARED PATH (VARIABLE HEIGHT)
- TREE - TRUNK DIAMETER >=0.4m
- TREE - TRUNK DIAMETER 0.2m - 0.4m
- TREE - TRUNK DIAMETER 0.15m - 0.2m
- TREE - TRUNK DIAMETER 0.1m - 0.15m
- TREE - TRUNK DIAMETER 0.05m - 0.1m
- TREE STUMP
- TREE TO BE REMOVED
- EXISTING SURFACE CONTOURS
- PROPOSED BATTER EXTENT

REVISION: A

ECM IR No:

PROJECT No: F2018/01461

A	FOR CONSULTATION	MG	LH	06/2020	
○	REVISION DETAILS	DRAWN	APPR	DATE	

REFERENCE FILES
SURVEY: C22452TUGWONG
DESIGN: 21904_BASE
SURVEYED: CAHILL & CAM
DESIGNED: SRB
CERTIFIED: CCC

BASED ON DESIGN BY:
SRB Consulting Civil Engineers
83 Patrick Crescent
SARATOGA NSW 2251
T 0402 134 113
F 02 4369 6525
E srbconsulting@bigpond.com
a.b.n 16 132 873 431

STUART BLYTON
(MIEAust, CPEng, NER 2262637)

DATE: Jun. 2020

BASE SCALE FOR A3 PLAN
0 5 10 15 20m
1:400@A3

COORDINATE SYSTEM: M.G.A. HEIGHT DATUM: A.H.D.

Central Coast Council

CENTRAL COAST COUNCIL

PROPOSED SHARED PATH

FINAL DESIGN LAYOUT

TUESDAY STREET TO PALMER STREET, TUGGERAWONG

GENERAL ARRANGEMENT PLAN : STAGE 2 - 4

SHEET 13 OF 20

CAD FILE:C:\Users\greem1\OneDrive - Central Coast Council_Working Documents Meicha Greenwood\Tuggerawong\Rev4 20200615\F2018-01461_RevA.dwg DATE PRINTED: 19/06/2020 - 5:38 PM

LEGEND

- PROPOSED 3m WIDE CONCRETE SHARED PATH
- PROPOSED 3.7m WIDE CONCRETE RAMP TO AS1428.1-2009
- PROPOSED 3.5m WIDE FIBRE REINFORCED PLASTIC FOOTBRIDGE (VARIABLE HEIGHT)
- PROPOSED 3.5m WIDE FIBRE REINFORCED PLASTIC ELEVATED SHARED PATH (VARIABLE HEIGHT)
- EXISTING SURFACE CONTOURS
- PROPOSED BATTER EXTENT
- TREE - TRUNK DIAMETER >=0.4m
- TREE - TRUNK DIAMETER 0.2m - 0.4m
- TREE - TRUNK DIAMETER 0.15m - 0.2m
- TREE - TRUNK DIAMETER 0.1m - 0.15m
- TREE - TRUNK DIAMETER 0.05m - 0.1m
- TREE STUMP
- TREE TO BE REMOVED
- LOW GROWING PLANT AREAS
- NATIVE TREE PLANTING AREAS (LOW-LYING AREAS)
- NATIVE TREE PLANTING AREAS (HIGHER AREAS ABOVE AHD 3.0m)

TUGGERAH LAKE

MATCH LINE F

MATCH LINE G

STAGE 3

STAGE 3

PROVIDE PIPE CROSSING

GRASSED SWALE

CONSTRUCT ELEVATED PATH

REMOVE 1 TREE

REMOVE 1 TREE

PROVIDE LINE MARKING

RESHAPE AREA TO ELIMINATE TRAPPED LOW-POINTS

RESHAPE AREA TO ELIMINATE TRAPPED LOW-POINTS

PROVIDE GRATED DRAINAGE CHANNEL AND GRASSED SWALE

PROVIDE GRATED DRAINAGE CHANNEL AND GRASSED SWALE

PROVIDE GRATED DRAINAGE CHANNEL AND GRASSED SWALE

PROVIDE GRATED DRAINAGE CHANNEL AND GRASSED SWALE

REEDS

REEDS

REEDS

900 910 920 930 940 950 960 970 980 990 1000 1010 1020 1030 1040 1050

0.4 0.6 0.8

No. 388 LOT 33 D.P.13019

No. 390 LOT 32 D.P.13019

No. 392 LOT 312 D.P.828784

No. 394 LOT 30 D.P.13019

No. 396 LOT 29 D.P.13019

No. 398 LOT 28 D.P.13019

No. 400 LOT 27 D.P.13019

No. 402 LOT 26 D.P.13019

No. 404 LOT 25 D.P.13019

REVISION: A

ECM IR No:

PROJECT No: F2018/01461

					REFERENCE FILES	BASED ON DESIGN BY:		CENTRAL COAST COUNCIL
					SURVEY: C22452TUGWONG DESIGN: 21904_BASE	SRB Consulting Civil Engineers 83 Patrick Crescent SARATOGA NSW 2251 T 0402 134 113 F 02 4369 6525 E srbconsulting@bigpond.com a.b.n 16 132 873 431	BASE SCALE FOR A3 PLAN 0 5 10 15 20m 1:400@A3	**PROPOSED SHARED PATH** FINAL DESIGN LAYOUT TUESDAY STREET TO PALMER STREET, TUGGERAWONG GENERAL ARRANGEMENT PLAN : STAGE 2 - 4
					SURVEYED: CAHILL & CAM			SHEET 14
A	FOR CONSULTATION	MG	LH	06/2020	DESIGNED: SRB			OF 20
◯	REVISION DETAILS	DRAWN	APPR	DATE	CERTIFIED: CCC	STUART BLYTON (MIEAust, CPEng, NER 2262637) DATE: Jun. 2020	COORDINATE SYSTEM: M.G.A. HEIGHT DATUM: A.H.D.	Central Coast Council

CAD FILE:C:\Users\greem1\OneDrive - Central Coast Council_Working Documents Meicha Greenwood\Tuggerawong\Rev4 20200615\F2018-01461_RevA.dwg DATE PRINTED: 19/06/2020 - 5:39 PM

LEGEND

- PROPOSED 3m WIDE CONCRETE SHARED PATH
- PROPOSED 3.7m WIDE CONCRETE RAMP TO AS1428.1-2009
- PROPOSED 3.5m WIDE FIBRE REINFORCED PLASTIC FOOTBRIDGE (VARIABLE HEIGHT)
- PROPOSED 3.5m WIDE FIBRE REINFORCED PLASTIC ELEVATED SHARED PATH (VARIABLE HEIGHT)
- TREE - TRUNK DIAMETER >=0.4m
- TREE - TRUNK DIAMETER 0.2m - 0.4m
- TREE - TRUNK DIAMETER 0.15m - 0.2m
- TREE - TRUNK DIAMETER 0.1m - 0.15m
- TREE - TRUNK DIAMETER 0.05m - 0.1m
- TREE STUMP
- TREE TO BE REMOVED
- EXISTING SURFACE CONTOURS
- PROPOSED BATTER EXTENT
- LOW GROWING PLANT AREAS
- NATIVE TREE PLANTING AREAS (LOW-LYING AREAS)
- NATIVE TREE PLANTING AREAS (HIGHER AREAS ABOVE AHD 3.0m)

TUGGERAH LAKE

REEDS

APPROXIMATE EXTENT OF SALT MARSH

REMOVE 3 TREES

AREA PLANTED WITH SHRUBS

CONSTRUCT FOOTBRIDGE

CONSTRUCT CONCRETE RAMP

AREA PLANTED WITH SHRUBS

STAGE 3

REMOVE 2 TREES

GRASSED SWALE

PROVIDE GRATED DRAINAGE CHANNEL AND GRASSED SWALE

PROVIDE LINE MARKING

PROVIDE GRATED DRAINAGE CHANNEL AND GRASSED SWALE

STAGE 3

RESHAPE AREA TO ELIMINATE TRAPPED LOW-POINTS

PROVIDE GRATED DRAINAGE CHANNEL AND GRASSED SWALE

MATCH LINE G

MATCH LINE H

No. 406 LOT 24 D.P.13019

No. 408 LOT 23 D.P.13019

No. 410 LOT 22 D.P.13019

No. 412 LOT 21 D.P.13019

No. 414 LOT 20 D.P.13019

No. 416 LOT 19 D.P.13019

No. 418 LOT 18 D.P.13019

No. 420 LOT 17 D.P.13019

A	FOR CONSULTATION	MG	LH	06/2020	REFERENCE FILES		BASED ON DESIGN BY:	STUART BLYTON (MIEAust, CPEng, NER 2262637) DATE: Jun. 2020
○	REVISION DETAILS	DRAWN	APPR	DATE	SURVEY:	C22452TUGWONG	SRB Consulting Civil Engineers	
					DESIGN:	21904_BASE	83 Patrick Crescent SARATOGA NSW 2251 T 0402 134 113 F 02 4369 6525 E srbconsulting@bigpond.com a.b.n 16 132 873 431	
					SURVEYED:	CAHILL & CAM		
					DESIGNED:	SRB		
					CERTIFIED:	CCC		

BASE SCALE FOR A3 PLAN: 0 5 10 15 20m — 1:400@A3

COORDINATE SYSTEM: M.G.A. HEIGHT DATUM: A.H.D.

Central Coast Council

CENTRAL COAST COUNCIL

PROPOSED SHARED PATH

FINAL DESIGN LAYOUT

TUESDAY STREET TO PALMER STREET, TUGGERAWONG

GENERAL ARRANGEMENT PLAN : STAGE 2 - 4

SHEET 15 OF 20

REVISION: A

ECM IR No:

PROJECT No: **F2018/01461**

CAD FILE:C:\Users\greem1\OneDrive - Central Coast Council_Working Documents Meicha Greenwood\Tuggerawong\Rev4 20200615\F2018-01461_RevA.dwg DATE PRINTED: 19/06/2020 - 5:40 PM

TUGGERAH LAKE

PROVIDE CONCRETE SLAB WITH BENCH SEAT AND BIKE RACKS.

AREA PLANTED WITH SHRUBS

STAGE 3

PROVIDE LINE MARKING

REMOVE 1 DEAD TREE

REMOVE 1 TREE

PROVIDE GRATED DRAINAGE CHANNEL AND GRASSED SWALE

RESHAPE AREA TO MAINTAIN ACCESS TRACK TO LOWER FORESHORE

REMOVE 1 TREE

STAGE 4

REMOVE 4 TREES

REMOVE 2 TREES

PROVIDE BARRIER FENCE TO IMPROVE SAFETY

MODIFY EXISTING GATE

SHARED PATH TO CONNECT TO EXISTING PAVEMENT IN MARCH STREET

MARCH STREET

REMOVE 3 TREES

REMOVE 2 TREES

REMOVE 1 SICK TREE

PROPOSED WASTE STATION 3 LOCATED AT END OF MARCH STREET

REMOVE 1 TREE

AREA PLANTED WITH SHRUBS

PROVIDE BARRIER FENCE TO IMPROVE SAFETY

STAGE 4

REMOVE 2 TREES

REMOVE 1 TREE

MATCH LINE H

MATCH LINE I

No. 6 LOT 14B D.P.408650

No. 4 LOT 14A D.P.408650

No. 2A LOT 2 D.P.500072

No. 422 LOT 16 D.P.13019

No. 424 LOT 13 D.P.13019

No. 426 LOT 12 D.P.13019

No. 428 LOT 11 D.P.13019

No. 430 LOT 10

LEGEND

- LOW GROWING PLANT AREAS
- NATIVE TREE PLANTING AREAS (LOW-LYING AREAS)
- NATIVE TREE PLANTING AREAS (HIGHER AREAS ABOVE AHD 3.0m)
- PROPOSED 3m WIDE CONCRETE SHARED PATH
- PROPOSED 3.7m WIDE CONCRETE RAMP TO AS1428.1-2009
- PROPOSED 3.5m WIDE FIBRE REINFORCED PLASTIC FOOTBRIDGE (VARIABLE HEIGHT)
- PROPOSED 3.5m WIDE FIBRE REINFORCED PLASTIC ELEVATED SHARED PATH (VARIABLE HEIGHT)
- TREE - TRUNK DIAMETER >=0.4m
- TREE - TRUNK DIAMETER 0.2m - 0.4m
- TREE - TRUNK DIAMETER 0.15m - 0.2m
- TREE - TRUNK DIAMETER 0.1m - 0.15m
- TREE - TRUNK DIAMETER 0.05m - 0.1m
- TREE STUMP
- TREE TO BE REMOVED
- EXISTING SURFACE CONTOURS
- PROPOSED BATTER EXTENT

REVISION: A

ECM IR No:

PROJECT No: F2018/01461

A	FOR CONSULTATION	MG	LH	06/2020	
○	REVISION DETAILS	DRAWN	APPR	DATE	

REFERENCE FILES
SURVEY: C22452TUGWONG
DESIGN: 21904_BASE
SURVEYED: CAHILL & CAM
DESIGNED: SRB
CERTIFIED: CCC

BASED ON DESIGN BY:

SRB Consulting Civil Engineers
83 Patrick Crescent
SARATOGA NSW 2251
T 0402 134 113
F 02 4369 6525
E srbconsulting@bigpond.com
a.b.n 16 132 873 431

STUART BLYTON
(MIEAust, CPEng, NER 2262637)
DATE: Jun. 2020

BASE SCALE FOR A3 PLAN
0 5 10 15 20m
1:400@A3

COORDINATE SYSTEM: M.G.A.
HEIGHT DATUM: A.H.D.

Central Coast Council

CENTRAL COAST COUNCIL

PROPOSED SHARED PATH

FINAL DESIGN LAYOUT

TUESDAY STREET TO PALMER STREET, TUGGERAWONG

GENERAL ARRANGEMENT PLAN : STAGE 2 - 4

SHEET 16 OF 20

CAD FILE:C:\Users\greem1\OneDrive - Central Coast Council_Working Documents Meicha Greenwood\Tuggerawong\Rev4 20200615\F2018-01461_RevA.dwg DATE PRINTED: 19/06/2020 - 5:41 PM

TUGGERAH LAKE

MATCH LINE I

AREA PLANTED WITH SHRUBS

PROVIDE BARRIER FENCE TO IMPROVE SAFETY

REMOVE 1 CORAL TREE

STAGE 4

REMOVE 2 TREES

REMOVE 2 TREES

PROVIDE BARRIER FENCE TO IMPROVE SAFETY

CONSTRUCT ELEVATED PATH

PROVIDE BARRIER FENCE TO IMPROVE SAFETY

AREA PLANTED WITH SHRUBS

REMOVE 1 TREE AND STUMP

PROVIDE BARRIER FENCE TO IMPROVE SAFETY

PROVIDE LINE MARKING

CONSTRUCT CONCRETE RAMP

STAGE 4

AREA PLANTED WITH SHRUBS

MATCH LINE J

No. 434 LOT 8 D.P.13019

No. 436 LOT 7 D.P.13019

No. 438 LOT 6 D.P.13019

No. 440 LOT 5 D.P.13019

No. 442 LOT 4 D.P.13019

No. 444 LOT 32 D.P.1025974

No. 446 LOT 22 D.P.562093

LEGEND

- LOW GROWING PLANT AREAS
- NATIVE TREE PLANTING AREAS (LOW-LYING AREAS)
- NATIVE TREE PLANTING AREAS (HIGHER AREAS ABOVE AHD 3.0m)
- PROPOSED 3m WIDE CONCRETE SHARED PATH
- PROPOSED 3.7m WIDE CONCRETE RAMP TO AS1428.1-2009
- PROPOSED 3.5m WIDE FIBRE REINFORCED PLASTIC FOOTBRIDGE (VARIABLE HEIGHT)
- PROPOSED 3.5m WIDE FIBRE REINFORCED PLASTIC ELEVATED SHARED PATH (VARIABLE HEIGHT)
- TREE - TRUNK DIAMETER >=0.4m
- TREE - TRUNK DIAMETER 0.2m - 0.4m
- TREE - TRUNK DIAMETER 0.15m - 0.2m
- TREE - TRUNK DIAMETER 0.1m - 0.15m
- TREE - TRUNK DIAMETER 0.05m - 0.1m
- TREE STUMP
- TREE TO BE REMOVED
- EXISTING SURFACE CONTOURS
- PROPOSED BATTER EXTENT

REVISION: A

ECM IR No:

PROJECT No: F2018/01461

A	FOR CONSULTATION	MG	LH	06/2020	
○	REVISION DETAILS	DRAWN	APPR	DATE	

REFERENCE FILES
SURVEY: C22452TUGWONG
DESIGN: 21904_BASE
SURVEYED: CAHILL & CAM
DESIGNED: SRB
CERTIFIED: CCC

BASED ON DESIGN BY:
SRB Consulting Civil Engineers
83 Patrick Crescent
SARATOGA NSW 2251
T 0402 134 113
F 02 4369 6525
E srbconsulting@bigpond.com
a.b.n 16 132 873 431

STUART BLYTON
(MIEAust, CPEng, NER 2262637)
DATE: Jun. 2020

BASE SCALE FOR A3 PLAN
0 5 10 15 20m
1:400@A3

COORDINATE SYSTEM: M.G.A.
HEIGHT DATUM: A.H.D.

Central Coast Council

CENTRAL COAST COUNCIL

PROPOSED SHARED PATH

FINAL DESIGN LAYOUT

TUESDAY STREET TO PALMER STREET, TUGGERAWONG

GENERAL ARRANGEMENT PLAN : STAGE 2 - 4

SHEET 17 OF 20

CAD FILE:C:\Users\greem1\OneDrive - Central Coast Council_Working Documents Meicha Greenwood\Tuggerawong\Rev4 20200615\F2018-01461_RevA.dwg DATE PRINTED: 19/06/2020 - 5:42 PM

STAGE 4

TUGGERAH LAKE

PROVIDE GRATED DRAINAGE CHANNEL AND GRASSED SWALE

RESHAPE AREA TO ELIMINATE TRAPPED LOW-POINTS

PROVIDE GRATED DRAINAGE CHANNEL AND GRASSED SWALE

PROVIDE GRATED DRAINAGE CHANNEL AND GRASSED SWALE

SALT MARSH (SEASONAL)

MATCH LINE J

MATCH LINE K

REEDS

PROVIDE GRATED DRAINAGE CHANNEL AND GRASSED SWALE

PROVIDE LINE MARKING

STAGE 4

No. 450 LOT 1 D.P.27690

No. 452 LOT 2 D.P.27690

No. 454 LOT 3 D.P.27690

No. 456 LOT 104 D.P.104631

No. 458 LOT 105 D.P.527138

No. 460 LOT 6 D.P.27690

No. 462 LOT 7 D.P.27690

No. 464 LOT 8 D.P.27690

No. 466 LOT 9 D.P.27690

No. 468 LOT 10 D.P.27690

LEGEND

- LOW GROWING PLANT AREAS
- NATIVE TREE PLANTING AREAS (LOW-LYING AREAS)
- NATIVE TREE PLANTING AREAS (HIGHER AREAS ABOVE AHD 3.0m)
- PROPOSED 3m WIDE CONCRETE SHARED PATH
- PROPOSED 3.7m WIDE CONCRETE RAMP TO AS1428.1-2009
- PROPOSED 3.5m WIDE FIBRE REINFORCED PLASTIC FOOTBRIDGE (VARIABLE HEIGHT)
- PROPOSED 3.5m WIDE FIBRE REINFORCED PLASTIC ELEVATED SHARED PATH (VARIABLE HEIGHT)
- TREE - TRUNK DIAMETER >=0.4m
- TREE - TRUNK DIAMETER 0.2m - 0.4m
- TREE - TRUNK DIAMETER 0.15m - 0.2m
- TREE - TRUNK DIAMETER 0.1m - 0.15m
- TREE - TRUNK DIAMETER 0.05m - 0.1m
- TREE STUMP
- TREE TO BE REMOVED
- EXISTING SURFACE CONTOURS
- PROPOSED BATTER EXTENT

REVISION: A

ECM IR No:

PROJECT No: F2018/01461

A	FOR CONSULTATION	MG	LH	06/2020	
○	REVISION DETAILS	DRAWN	APPR	DATE	

REFERENCE FILES
SURVEY: C22452TUGWONG
DESIGN: 21904_BASE
SURVEYED: CAHILL & CAM
DESIGNED: SRB
CERTIFIED: CCC

BASED ON DESIGN BY:

SRB Consulting Civil Engineers
83 Patrick Crescent
SARATOGA NSW 2251
T 0402 134 113
F 02 4369 6525
E srbconsulting@bigpond.com
a.b.n 16 132 873 431

BASE SCALE FOR A3 PLAN
0 5 10 15 20m
1:400@A3

COORDINATE SYSTEM: M.G.A. HEIGHT DATUM: A.H.D.

Central Coast Council

CENTRAL COAST COUNCIL

PROPOSED SHARED PATH

FINAL DESIGN LAYOUT

TUESDAY STREET TO PALMER STREET, TUGGERAWONG

GENERAL ARRANGEMENT PLAN : STAGE 2 - 4

SHEET 18

OF 20

CAD FILE:C:\Users\greem1\OneDrive - Central Coast Council_Working Documents Meicha Greenwood\Tuggerawong\Rev4 20200615\F2018-01461_RevA.dwg DATE PRINTED: 19/06/2020 - 5:44 PM

LEGEND

- PROPOSED 3m WIDE CONCRETE SHARED PATH
- PROPOSED 3.7m WIDE CONCRETE RAMP TO AS1428.1-2009
- PROPOSED 3.5m WIDE FIBRE REINFORCED PLASTIC FOOTBRIDGE (VARIABLE HEIGHT)
- PROPOSED 3.5m WIDE FIBRE REINFORCED PLASTIC ELEVATED SHARED PATH (VARIABLE HEIGHT)
- TREE - TRUNK DIAMETER >=0.4m
- TREE - TRUNK DIAMETER 0.2m - 0.4m
- TREE - TRUNK DIAMETER 0.15m - 0.2m
- TREE - TRUNK DIAMETER 0.1m - 0.15m
- TREE - TRUNK DIAMETER 0.05m - 0.1m
- TREE STUMP
- TREE TO BE REMOVED
- EXISTING SURFACE CONTOURS
- PROPOSED BATTER EXTENT
- LOW GROWING PLANT AREAS
- NATIVE TREE PLANTING AREAS (LOW-LYING AREAS)
- NATIVE TREE PLANTING AREAS (HIGHER AREAS ABOVE AHD 3.0m)

TUGGERAH LAKE

FOR STAGE 5 - REFER TO ROUTE OPTION PLAN

MATCH LINE L

MATCH LINE K

PROVIDE CONCRETE SLAB WITH BENCH SEAT AND BIKE RACKS.

REMOVE 1 DEAD TREE

PROVIDE PIPE CROSSING

CONSTRUCT CONCRETE RAMP

PROVIDE LINE MARKING

STAGE 4

REEDS

RESHAPE AREA TO ELIMINATE TRAPPED LOW-POINTS

PROVIDE GRATED DRAINAGE CHANNEL AND GRASSED SWALE

STAGE 4

PROVIDE PIPE CROSSING

No. 470 LOT 11 D.P.27690

No. 472 LOT 12 D.P.27690

No. 474 LOT 13 D.P.27690

No. 476 LOT 15 D.P.27690

No. 478 LOT 15 D.P.27690

No. 480 LOT 16 D.P.27690

No. 482 LOT 17 D.P.27690

No. 484 LOT 18 D.P.27690

No. 486 LOT 192 D.P.1017729

A	FOR CONSULTATION	MG	LH	06/2020	
○	REVISION DETAILS	DRAWN	APPR	DATE	

REFERENCE FILES
SURVEY: C22452TUGWONG
DESIGN: 21904_BASE
SURVEYED: CAHILL & CAM
DESIGNED: SRB
CERTIFIED: CCC

BASED ON DESIGN BY:
SRB Consulting Civil Engineers
83 Patrick Crescent
SARATOGA NSW 2251
T 0402 134 113
F 02 4369 6525
E srbconsulting@bigpond.com
a.b.n 16 132 873 431

STUART BLYTON
(MIEAust, CPEng, NER 2262637)
DATE: Jun. 2020

BASE SCALE FOR A3 PLAN
0 5 10 15 20m
1:400@A3

COORDINATE SYSTEM: M.G.A.
HEIGHT DATUM: A.H.D.

Central Coast Council

CENTRAL COAST COUNCIL
PROPOSED SHARED PATH
FINAL DESIGN LAYOUT
TUESDAY STREET TO PALMER STREET, TUGGERAWONG
GENERAL ARRANGEMENT PLAN : STAGE 2 - 4

SHEET 19
OF 20

REVISION: A

ECM IR No:

PROJECT No: **F2018/01461**

CAD FILE:C:\Users\greem1\OneDrive - Central Coast Council_Working Documents Meicha Greenwood\Tuggerawong\Rev4 20200615\F2018-01461_RevA.dwg DATE PRINTED: 19/06/2020 - 5:45 PM

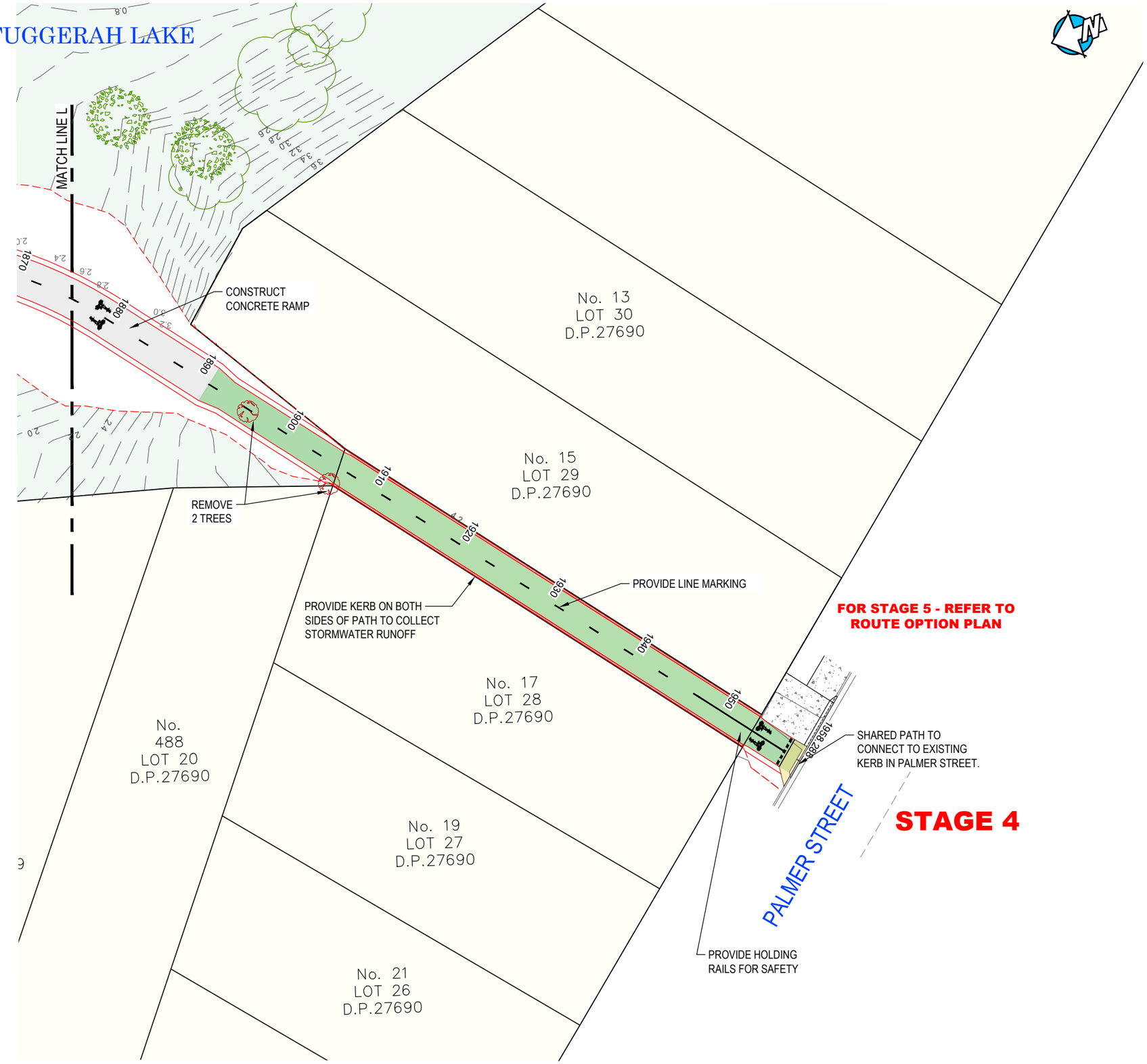

LEGEND

- PROPOSED 3m WIDE CONCRETE SHARED PATH
- PROPOSED 3.7m WIDE CONCRETE RAMP TO AS1428.1-2009
- PROPOSED 3.5m WIDE FIBRE REINFORCED PLASTIC FOOTBRIDGE (VARIABLE HEIGHT)
- PROPOSED 3.5m WIDE FIBRE REINFORCED PLASTIC ELEVATED SHARED PATH (VARIABLE HEIGHT)
- TREE - TRUNK DIAMETER >=0.4m
- TREE - TRUNK DIAMETER 0.2m - 0.4m
- TREE - TRUNK DIAMETER 0.15m - 0.2m
- TREE - TRUNK DIAMETER 0.1m - 0.15m
- TREE - TRUNK DIAMETER 0.05m - 0.1m
- TREE STUMP
- TREE TO BE REMOVED
- EXISTING SURFACE CONTOURS
- PROPOSED BATTER EXTENT
- LOW GROWING PLANT AREAS
- NATIVE TREE PLANTING AREAS (LOW-LYING AREAS)
- NATIVE TREE PLANTING AREAS (HIGHER AREAS ABOVE AHD 3.0m)

REVISION: A

ECM IR No:

PROJECT No: **F2018/01461**

					REFERENCE FILES	BASED ON DESIGN BY:		
					SURVEY: C22452TUGWONG	SRB Consulting Civil Engineers	83 Patrick Crescent SARATOGA NSW 2251 T 0402 134 113 F 02 4369 6525 E srbconsulting@bigpond.com a.b.n 16 132 873 431	
					DESIGN: 21904_BASE			
					SURVEYED: CAHILL & CAM			
A	FOR CONSULTATION	MG	LH	06/2020	DESIGNED: SRB			
◯	REVISION DETAILS	DRAWN	APPR	DATE	CERTIFIED: CCC			

STUART BLYTON (MIEAust, CPEng, NER 2262637) DATE: Jun. 2020

BASE SCALE FOR A3 PLAN: 0 5 10 15 20m — 1:400@A3

COORDINATE SYSTEM: M.G.A. HEIGHT DATUM: A.H.D.

Central Coast Council

CENTRAL COAST COUNCIL

PROPOSED SHARED PATH

FINAL DESIGN LAYOUT

TUESDAY STREET TO PALMER STREET, TUGGERAWONG

GENERAL ARRANGEMENT PLAN : STAGE 2 - 4

SHEET 20 OF 20