





**Central Coast Local
Environmental Plan 2022**


RZ/2/2019

Urban Release Area Map

Legend

-  Subject Land
-  Urban Release Area

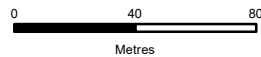
Cadastre

 Cadastre 01/08/2022 © DCS,
Spatial Services

This map is for explanation purposes only.
This map is not a legal document.



Projection: GDA 1994
MGA Zone 56



Scale: 1:2,500 @ A3

Map identification number: RZ_2_2019_Site_Identification_URA

